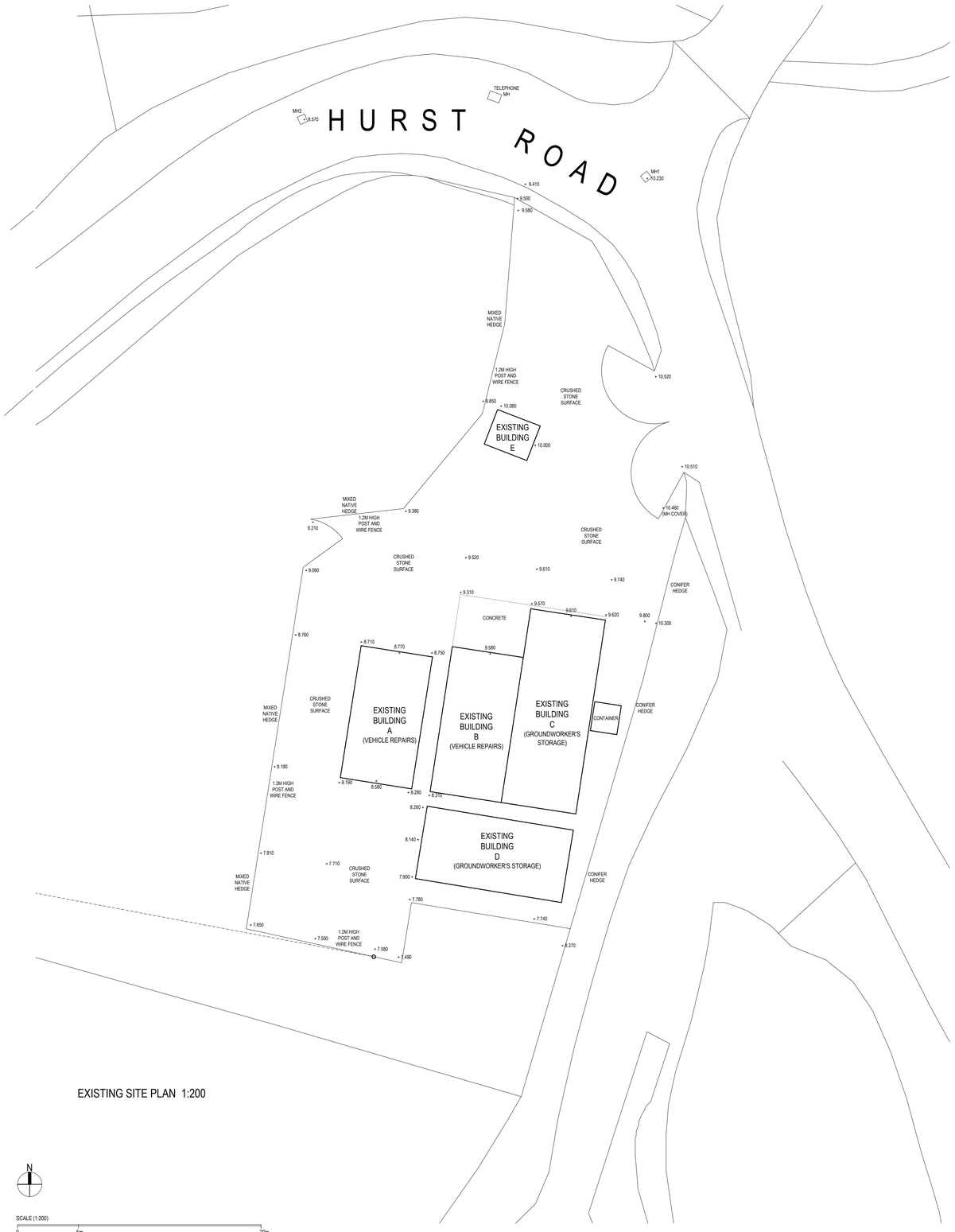

EXISTING SITE PLAN 1:200

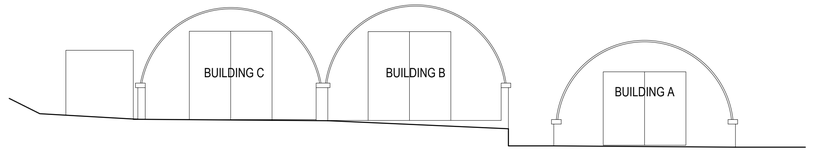

EXISTING FRONT (NORTH) ELEVATION 1:100

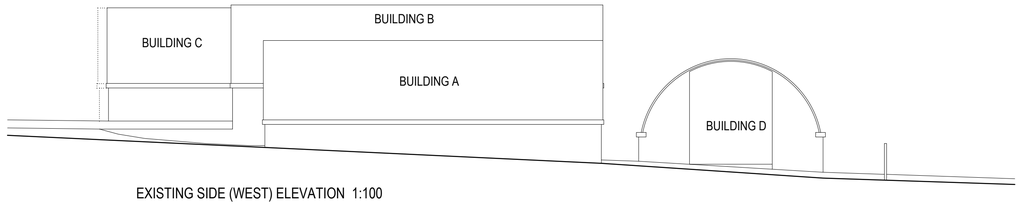

EXISTING SIDE (WEST) ELEVATION 1:100

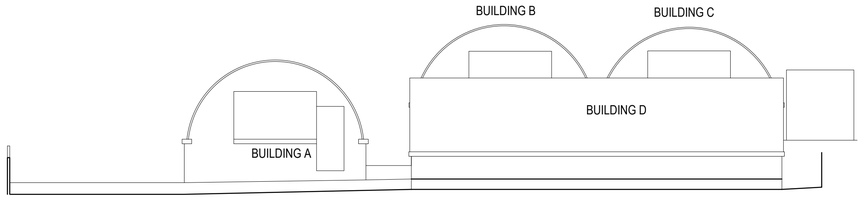

EXISTING REAR (SOUTH) ELEVATION 1:100

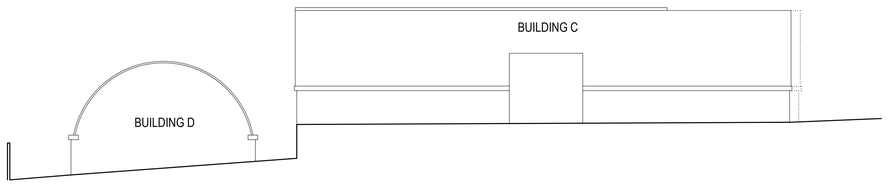

EXISTING SIDE (EAST) ELEVATION 1:100

SCALE (1:100)
0
2m
10m

NOTES:

BUILDER TO CHECK SETTING OUT DIMENSIONS WITH THE ARCHITECT PRIOR TO CONSTRUCTION AND NOT RELY ON SCALING OFF DRAWINGS.

NOTES:

BUILDER TO CHECK SETTING OUT DIMENSIONS WITH THE ARCHITECT PRIOR TO CONSTRUCTION AND NOT RELY ON SCALING OFF DRAWINGS.

REV.	DESCRIPTION	DATE	INT.
A	LEVELS ADDED	MAR 18	DB

DAVID BAILEY ARCHITECT LTD
Gillow Fold Farm, 26 Mow Lane, Gillow Heath,
Biddulph, Staffordshire, ST8 6QQ
Tel: 01782 516355 Fax: 01782 516355
E-mail: davidbailey.architect@btinternet.com

CLIENT: MR. AND MRS. SHORE
1 PENNINE WAY, BIDDULPH,
STAFFORDSHIRE, ST8 7EH

SCALE: 1:200 @A1
1:100 @A1

DATE: JUNE 2015

DRAWN BY: DB

PROJECT: HURST ROAD, BIDDULPH - DETACHED HOUSE AND GROUNDWORKER'S STORAGE

TITLE: PLAN AND ELEVATIONS - EXISTING

JOB NUMBER: 00717

DRAWING NUMBER: 3A