Unspecified User
1:500 SJ908545
16/03/2009 16:35:21

IMPORTANT WARNING-THIS PLAN IS FURNISHED AS A GENERAL GUIDE ONLY. IT MUST NOT BE RELIED UPON IN THE EVENT OF EXCAVATIONS OR OTHER WORKS CARRIED OUT IN THE VICINITY OF CENTRAL NETWORKS CABLES AND ASSOCIATED PLANT. CABLES AND PLANT MAY BE SOME DISTANCE FROM THEIR APPARENT POSITIONS ON THE PLAN. A LINE MAY INDICATE THE PRESENCE OF MORE THAN ONE CABLE - SEE TRENCH SECTION FOR DETAILS. NOT ALL SERVICE CABLES ARE SHOWN. THERE MAY BE CABLES AND PLANT OWNED BY OTHERS IN THE VICINITY WHICH ARE NOT SHOWN. CABLES SHOWN DEAD OR DISCONNECTED ON THIS PLAN MAY HAVE BEEN RECONNECTED AND SHOULD BE TREATED AS LIVE. MORE DETAILED INFORMATION MAY BE AVAILABLE FOR 33KV, 66KV AND 132KV CABLES IF REQUIRED. THIS PRINT IS ONLY VALID FOR 3 MONTHS FROM THE DATE STAMP.

STAFFORDSHIRE MOORLANDS DISTRICT COUNCIL
DEVELOPMENT CONTROL & BUILDING CONTROL SERVICES

CONDITIONAL APPROVAL
23 JAN 2012
UNDER THE
BUILDING REGULATIONS
BUILDING CONTROL MANAGER

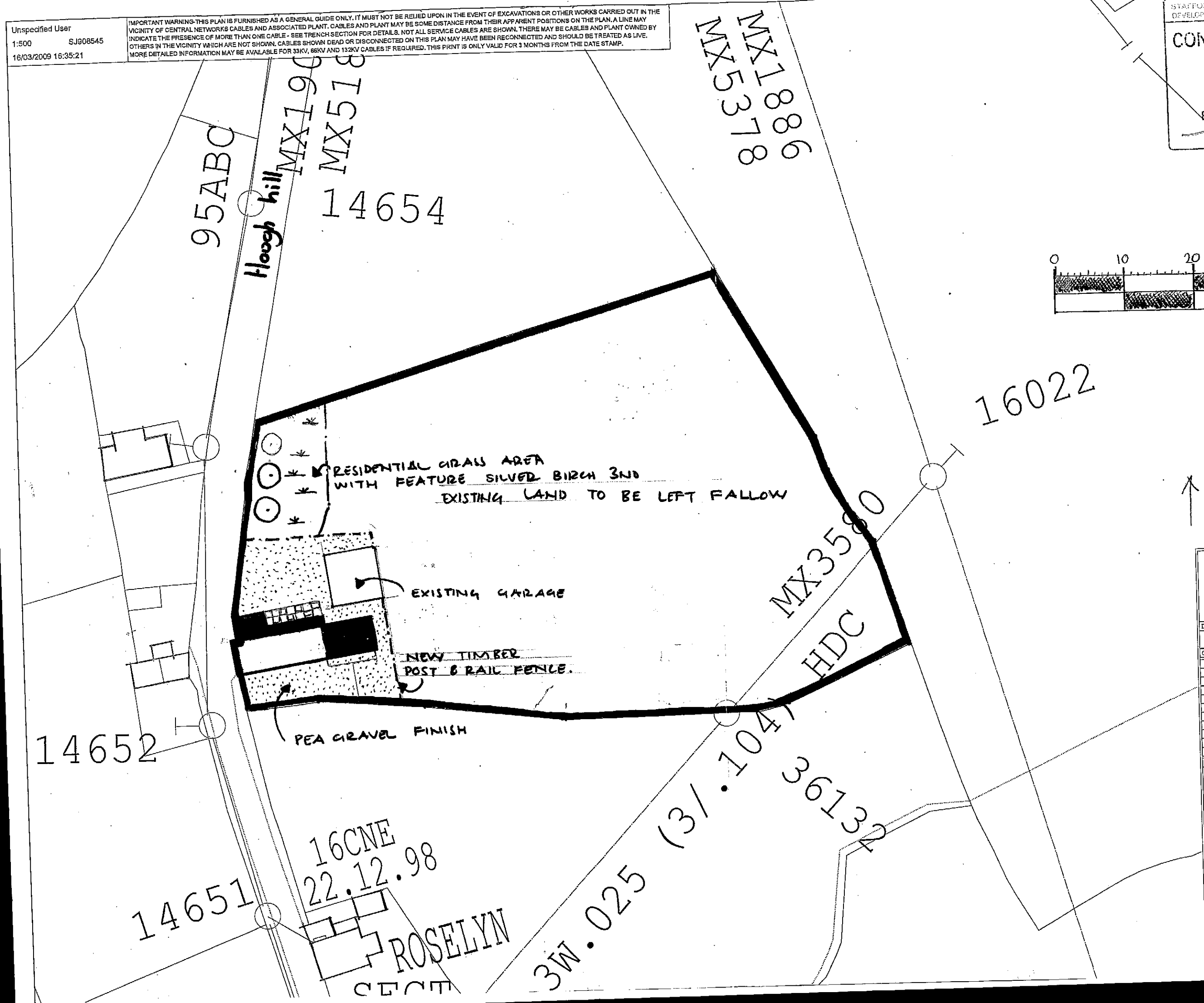

Central Networks
A company of e·on

NDS
Toll End Road
Tipton DY4 0HH
T 0121 522 6177
F 0121 522 6176

DRAWING No.	SCALE	1:500
SJ908545	DATE	16/03/2009
	PREP. BY	Unspecified User
ORDNANCE REF.:		

LEGEND

VOLTAGE/ITEM	UNDERGROUND CABLES EXISTING	UNDERGROUND CABLES PROPOSED	OVERHEAD CABLES EXISTING	OVERHEAD CABLES PROPOSED
132 kV.				
66 33 kV.				
11 kV/6.6 kV				
240 415 VOLT				
PILOT TELEPHONE				
CONDUITS				
MAJOR CON LINES				
SERVICES				

COMPASS

COPYRIGHT NOTICE
"Based upon the Ordnance Survey® map by permission of Ordnance Survey on behalf of The Controller of Her Majesty's Stationery Office. © Crown copyright [Central Networks Licence No. 100017838]"
This drawing must not be copied without the prior permission of Central Networks.

IMPORTANT NOTE

CABLE DEPTHS ARE NORMALLY BETWEEN 0.4 AND 1.5 METRES. THOSE MARKED * HAVE BEEN LAID AFTER 1.10.88 GENERALLY AS FOLLOWS

LV INCLUDING SERVICES	0.4 - 0.6 METRES
HV	0.5 - 0.9 METRES
ALL ROAD CROSSINGS	0.6 - 1.0 METRES
33-66-132kV	0.9 - 1.5 METRES

ANY DEPTHS SHOWN ON THIS PLAN ARE SPECIFIC TO THAT POINT, AT THE DATE INDICATED OR TIME OF INSTALLATION TO THE BEST OF OUR KNOWLEDGE AND BELIEF.
NOTE THERE MAY BE WIDE VARIATIONS FROM NORMAL OR EVEN INDICATED DEPTHS FOR VARIOUS REASONS E.G. CHANGED SURFACE LEVELS AND UNDERGROUND OBSTRUCTIONS. THEREFORE ALL CABLES IN THE VICINITY OF WORKS MUST BE CAREFULLY LOCATED ON SITE. GUIDANCE FOR SAFE WORKING PROCEDURES IS CONTAINED IN HEALTH AND SAFETY EXECUTIVE GUIDANCE, BOOKLET HSG47 AVAILABLE FROM HSE BOOKS
NO LIABILITY IS ACCEPTED BY CENTRAL NETWORKS FOR ANY ERROR IN OR OMISSION FROM THE PLAN WHETHER DUE TO NEGLIGENCE OR OTHERWISE THIS SHALL NOT AFFECT LIABILITY FOR DEATH OR PERSONAL INJURY RESULTING FROM NEGLIGENCE.

V4.0 NW13.2.2004

Unspecified User
1:500 SJ908545
16/03/2009 16:35:21

IMPORTANT WARNING-THIS PLAN IS FURNISHED AS A GENERAL GUIDE ONLY. IT MUST NOT BE RELIED UPON IN THE EVENT OF EXCAVATIONS OR OTHER WORKS CARRIED OUT IN THE VICINITY OF CENTRAL NETWORKS CABLES AND ASSOCIATED PLANT. CABLES AND PLANT MAY BE SOME DISTANCE FROM THEIR APPARENT POSITIONS ON THE PLAN. A LINE MAY INDICATE THE PRESENCE OF MORE THAN ONE CABLE - SEE TRENCH SECTION FOR DETAILS. NOT ALL SERVICE CABLES ARE SHOWN. THERE MAY BE CABLES AND PLANT OWNED BY OTHERS IN THE VICINITY WHICH ARE NOT SHOWN. CABLES SHOWN DEAD OR DISCONNECTED ON THIS PLAN MAY HAVE BEEN RECONNECTED AND SHOULD BE TREATED AS LIVE. MORE DETAILED INFORMATION MAY BE AVAILABLE FOR 33KV, 66KV AND 132KV CABLES IF REQUIRED. THIS PRINT IS ONLY VALID FOR 3 MONTHS FROM THE DATE STAMP.

STAFFORDSHIRE MOORLANDS DISTRICT COUNCIL
DEVELOPMENT CONTROL & BUILDING CONTROL SERVICES
CONDITIONAL APPROVAL
23 JAN 2012
UNDER THE BUILDING REGULATIONS
BUILDING CONTROL MANAGER

95ABO
Hough hill
MX1908
MX518
14654
MX1886
MX5378
16022
RESIDENTIAL GRASS AREA WITH FEATURE SILVER BIRCH 3NO
EXISTING LAND TO BE LEFT FALLOW
EXISTING GARAGE
NEW TIMBER POST & RAIL FENCE.
PEA GRAVEL FINISH
14652
14651
16CNE 22.12.98
ROSELYN
MX3580
HDC
3613
3W.025 (3/.104)

0 10 20 30 40 50

North

Central Networks
A company of e.on

NDS
Toll End Road
Tipton DY4 0EH
T 0121 522 6177
F 0121 522 6176

DRAWING No.	SCALE 1:500
SJ908545	DATE 16/03/2009
ORDNANCE REF.:	PREP. BY Unspecified User

LEGEND

VOLTAGE/ITEM	UNDERGROUND CABLES		OVERHEAD CABLES	
	EXISTING	PROPOSED	EXISTING	PROPOSED
132 kV				
66 33 kV				
11 kV/6.6 kV				
240 415 VOLT				
PILOT TELEPHONE				
CONDUITS				
MAJOR CON LINES				
SERVICES				

COMPASS

COPYRIGHT NOTICE
"Based upon the Ordnance Survey® map by permission of Ordnance Survey on behalf of The Controller of Her Majesty's Stationery Office. © Crown copyright. [Central Networks Licence No. 100017838]"
This drawing must not be copied without the prior permission of Central Networks.

IMPORTANT NOTE
CABLE DEPTHS ARE NORMALLY BETWEEN 0.4 AND 1.5 METRES. THOSE MARKED * HAVE BEEN LAID AFTER 1.10.88 GENERALLY AS FOLLOWS

LV INCLUDING SERVICES	0.4 - 0.6 METRES
HV	0.5 - 0.9 METRES
ALL ROAD CROSSINGS	0.6 - 1.0 METRES
33-66-132kV	0.9 - 1.5 METRES

ANY DEPTHS SHOWN ON THIS PLAN ARE SPECIFIC TO THAT POINT, AT THE DATE INDICATED OR TIME OF INSTALLATION TO THE BEST OF OUR KNOWLEDGE AND BELIEF.
NOTE THERE MAY BE WIDE VARIATIONS FROM NORMAL OR EVEN INDICATED DEPTHS FOR VARIOUS REASONS E.G. CHANGED SURFACE LEVELS AND UNDERGROUND OBSTRUCTIONS. THEREFORE ALL CABLES IN THE VICINITY OF WORKS MUST BE CAREFULLY LOCATED ON SITE.
GUIDANCE FOR SAFE WORKING PROCEDURES IS CONTAINED IN HEALTH AND SAFETY EXECUTIVE GUIDANCE, BOOKLET HSG47 AVAILABLE FROM HSE BOOKS
NO LIABILITY IS ACCEPTED BY CENTRAL NETWORKS FOR ANY ERROR IN OR OMISSION FROM THE PLAN WHETHER DUE TO NEGLIGENCE OR OTHERWISE THIS SHALL NOT AFFECT LIABILITY FOR DEATH OR PERSONAL INJURY RESULTING FROM NEGLIGENCE.

V4.0 INV13.2.2004

Unspecified User
1:500 SJ908545
16/03/2009 16:35:21

IMPORTANT WARNING-THIS PLAN IS FURNISHED AS A GENERAL GUIDE ONLY. IT MUST NOT BE RELIED UPON IN THE EVENT OF EXCAVATIONS OR OTHER WORKS CARRIED OUT IN THE VICINITY OF CENTRAL NETWORKS CABLES AND ASSOCIATED PLANT. CABLES AND PLANT MAY BE SOME DISTANCE FROM THEIR APPARENT POSITIONS ON THE PLAN. A LINE MAY INDICATE THE PRESENCE OF MORE THAN ONE CABLE - SEE TRENCH SECTION FOR DETAILS. NOT ALL SERVICE CABLES ARE SHOWN. THERE MAY BE CABLES AND PLANT OWNED BY OTHERS IN THE VICINITY WHICH ARE NOT SHOWN. CABLES SHOWN DEAD OR DISCONNECTED ON THIS PLAN MAY HAVE BEEN RECONNECTED AND SHOULD BE TREATED AS LIVE. MORE DETAILED INFORMATION MAY BE AVAILABLE FOR 33KV, 66KV AND 132KV CABLES IF REQUIRED. THIS PRINT IS ONLY VALID FOR 3 MONTHS FROM THE DATE STAMP.

STAFFORDSHIRE MOORLANDS DISTRICT COUNCIL
DEVELOPMENT CONTROL & BUILDING CONTROL SERVICES

CONDITIONAL APPROVAL

23 JAN 2012

UNDER THE
BUILDING REGULATIONS

BUILDING CONTROL MANAGER

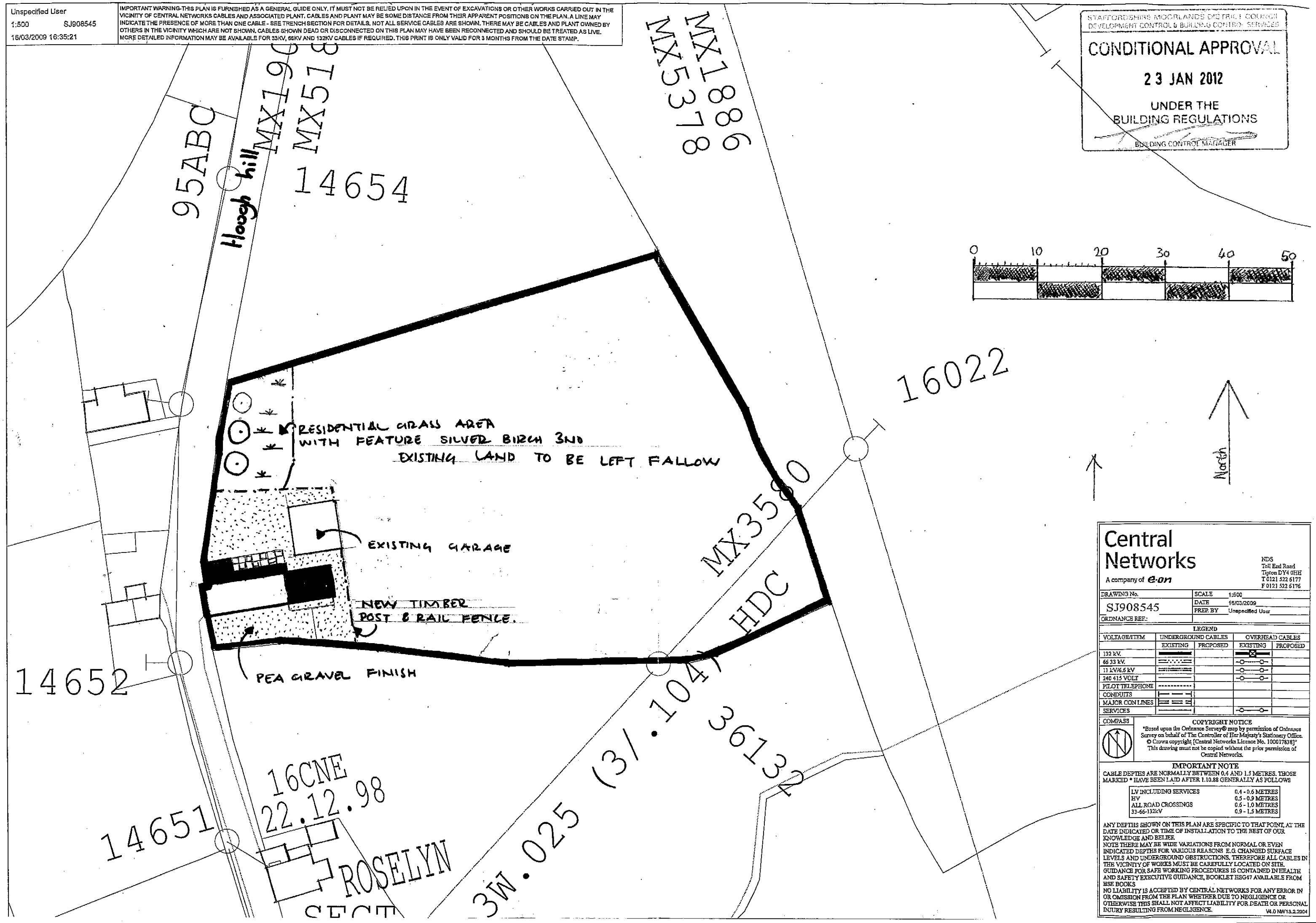

Central Networks
A company of e·on

NDS
Toll End Road
Tipton DY4 0HH
T 0121 522 6177
F 0121 522 6176

DRAWING No.	SCALE	1:500
SJ908545	DATE	16/03/2009
	PREP. BY	Unspecified User
ORDNANCE REF.:		

LEGEND

VOLTAGE/ITEM	UNDERGROUND CABLES		OVERHEAD CABLES	
	EXISTING	PROPOSED	EXISTING	PROPOSED
132 kV.				
66 33 kV.				
11 kV/6.6 kV				
240 415 VOLT				
PILOT TELEPHONE				
CONDUITS				
MAJOR CON LINES				
SERVICES				

COMPASS

COPYRIGHT NOTICE
"Based upon the Ordnance Survey® map by permission of Ordnance Survey on behalf of The Controller of Her Majesty's Stationery Office. © Crown copyright [Central Networks Licence No. 100017838]"
This drawing must not be copied without the prior permission of Central Networks.

IMPORTANT NOTE

CABLE DEPTHS ARE NORMALLY BETWEEN 0.4 AND 1.5 METRES. THOSE MARKED * HAVE BEEN LAID AFTER 1.10.88 GENERALLY AS FOLLOWS

LV INCLUDING SERVICES	0.4 - 0.6 METRES
HV	0.5 - 0.9 METRES
ALL ROAD CROSSINGS	0.6 - 1.0 METRES
33-66-132kV	0.9 - 1.5 METRES

ANY DEPTHS SHOWN ON THIS PLAN ARE SPECIFIC TO THAT POINT, AT THE DATE INDICATED OR TIME OF INSTALLATION TO THE BEST OF OUR KNOWLEDGE AND BELIEF.
NOTE THERE MAY BE WIDE VARIATIONS FROM NORMAL OR EVEN INDICATED DEPTHS FOR VARIOUS REASONS E.G. CHANGED SURFACE LEVELS AND UNDERGROUND OBSTRUCTIONS. THEREFORE ALL CABLES IN THE VICINITY OF WORKS MUST BE CAREFULLY LOCATED ON SITE. GUIDANCE FOR SAFE WORKING PROCEDURES IS CONTAINED IN HEALTH AND SAFETY EXECUTIVE GUIDANCE, BOOKLET HSG47 AVAILABLE FROM HSE BOOKS
NO LIABILITY IS ACCEPTED BY CENTRAL NETWORKS FOR ANY ERROR IN OR OMISSION FROM THE PLAN WHETHER DUE TO NEGLIGENCE OR OTHERWISE THIS SHALL NOT AFFECT LIABILITY FOR DEATH OR PERSONAL INJURY RESULTING FROM NEGLIGENCE.

V4.0 NW13.2.2004

Unspecified User
1:500 SJ908545
16/03/2009 16:35:21

IMPORTANT WARNING-THIS PLAN IS FURNISHED AS A GENERAL GUIDE ONLY. IT MUST NOT BE RELIED UPON IN THE EVENT OF EXCAVATIONS OR OTHER WORKS CARRIED OUT IN THE VICINITY OF CENTRAL NETWORKS CABLES AND ASSOCIATED PLANT. CABLES AND PLANT MAY BE SOME DISTANCE FROM THEIR APPARENT POSITIONS ON THE PLAN. A LINE MAY INDICATE THE PRESENCE OF MORE THAN ONE CABLE - SEE TRENCH SECTION FOR DETAILS. NOT ALL SERVICE CABLES ARE SHOWN. THERE MAY BE CABLES AND PLANT OWNED BY OTHERS IN THE VICINITY WHICH ARE NOT SHOWN. CABLES SHOWN DEAD OR DISCONNECTED ON THIS PLAN MAY HAVE BEEN RECONNECTED AND SHOULD BE TREATED AS LIVE. MORE DETAILED INFORMATION MAY BE AVAILABLE FOR 33KV, 66KV AND 132KV CABLES IF REQUIRED. THIS PRINT IS ONLY VALID FOR 3 MONTHS FROM THE DATE STAMP.

STAFFORDSHIRE MOORLANDS DISTRICT COUNCIL
DEVELOPMENT CONTROL & BUILDING CONTROL SERVICES
CONDITIONAL APPROVAL
23 JAN 2012
UNDER THE BUILDING REGULATIONS
BUILDING CONTROL MANAGER

95ABC
Hough hill
MX1906
MX518
14654
MX1886
MX5378
16022
14652
14651
16CNE
22.12.98
ROSELYN
SECT
3W.025 (3/.104)
MX3580
HDC
3613

RESIDENTIAL GRASS AREA
WITH FEATURE SILVER BIRCH 3NO
EXISTING LAND TO BE LEFT FALLOW
EXISTING GARAGE
NEW TIMBER POST & RAIL FENCE.
PEA GRAVEL FINISH

0 10 20 30 40 50

North

Central Networks
A company of e·on

NDS
Toll End Road
Tipton DY4 0HH
T 0121 522 6177
F 0121 522 6176

DRAWING No.	SCALE 1:500
SJ908545	DATE 16/03/2009
ORDNANCE REF.:	PREP. BY Unspecified User

LEGEND

VOLTAGE/ITEM	UNDERGROUND CABLES		OVERHEAD CABLES	
	EXISTING	PROPOSED	EXISTING	PROPOSED
132 kV.				
66 33 kV.				
11 kV/6.6 kV				
240 415 VOLT				
PILOT TELEPHONE				
CONDUITS				
MAJOR CON LINES				
SERVICES				

COMPASS

COPYRIGHT NOTICE
"Based upon the Ordnance Survey® map by permission of Ordnance Survey on behalf of The Controller of Her Majesty's Stationery Office. © Crown copyright [Central Networks Licence No. 100017638]"
This drawing must not be copied without the prior permission of Central Networks.

IMPORTANT NOTE
CABLE DEPTHS ARE NORMALLY BETWEEN 0.4 AND 1.5 METRES. THOSE MARKED * HAVE BEEN LAID AFTER 1.10.88 GENERALLY AS FOLLOWS

LV INCLUDING SERVICES	0.4 - 0.6 METRES
HV	0.5 - 0.9 METRES
ALL ROAD CROSSINGS	0.6 - 1.0 METRES
33-66-132kV	0.9 - 1.5 METRES

ANY DEPTHS SHOWN ON THIS PLAN ARE SPECIFIC TO THAT POINT, AT THE DATE INDICATED OR TIME OF INSTALLATION TO THE BEST OF OUR KNOWLEDGE AND BELIEF.
NOTE THERE MAY BE WIDE VARIATIONS FROM NORMAL OR EVEN INDICATED DEPTHS FOR VARIOUS REASONS E.G. CHANGED SURFACE LEVELS AND UNDERGROUND OBSTRUCTIONS. THEREFORE ALL CABLES IN THE VICINITY OF WORKS MUST BE CAREFULLY LOCATED ON SITE.
GUIDANCE FOR SAFE WORKING PROCEDURES IS CONTAINED IN HEALTH AND SAFETY EXECUTIVE GUIDANCE, BOOKLET HSG47 AVAILABLE FROM HSE BOOKS
NO LIABILITY IS ACCEPTED BY CENTRAL NETWORKS FOR ANY ERROR IN OR OMISSION FROM THE PLAN WHETHER DUE TO NEGLIGENCE OR OTHERWISE THIS SHALL NOT AFFECT LIABILITY FOR DEATH OR PERSONAL INJURY RESULTING FROM NEGLIGENCE.

V4.0 NW13.2.2004

STAFFORDSHIRE MOORLANDS DISTRICT COUNCIL
PLANNING SERVICE
APPROVED
20 MAY 2009
Corporate Director & Monitoring Officer

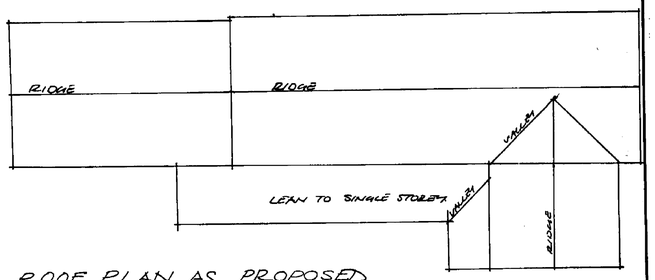

ROOF PLAN AS PROPOSED

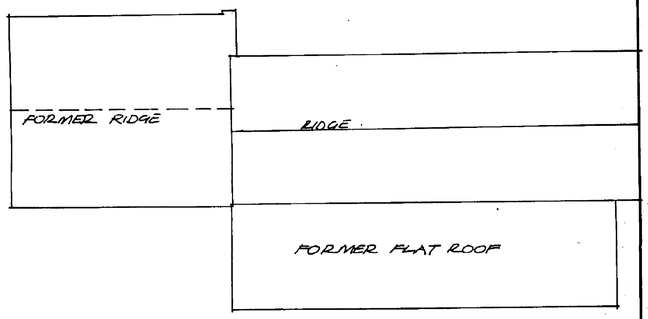

ROOF PLAN AS EXISTING

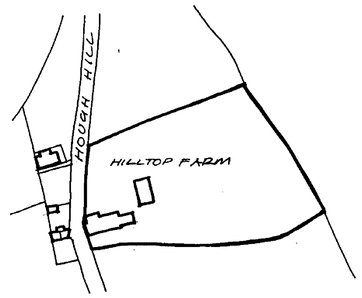

LOCATION PLAN 1:1250

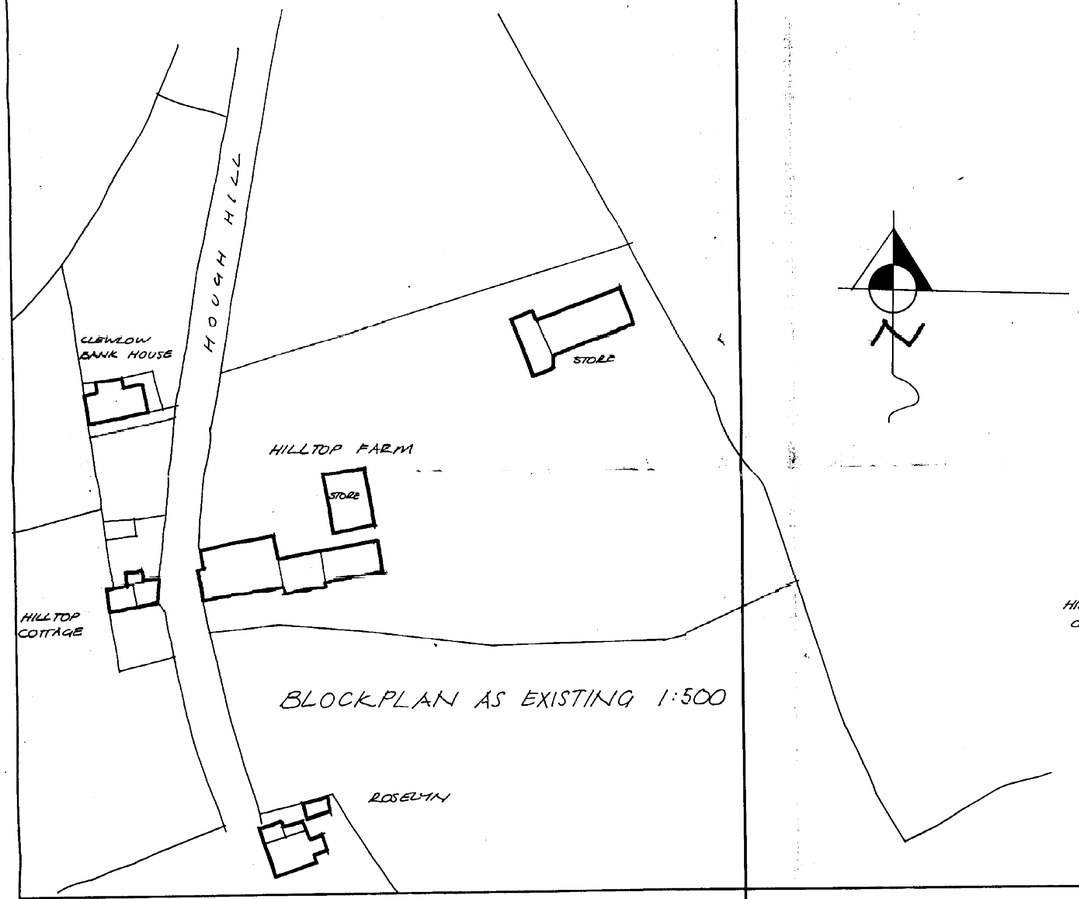

BLOCKPLAN AS EXISTING 1:500

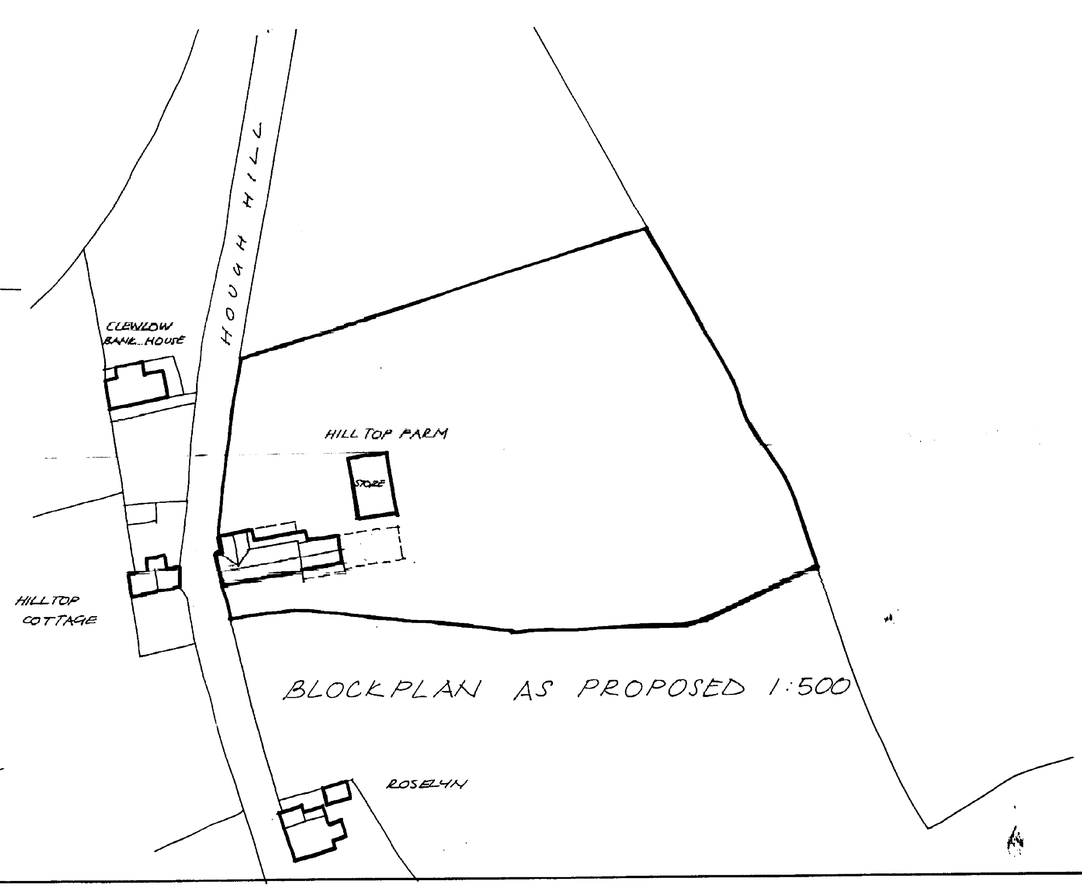

BLOCKPLAN AS PROPOSED 1:500

Revision. Date.

WGY
WOOD GOLDSTRAW & YORATH
ARCHITECTS
QUANTITY SURVEYORS
PROJECT MANAGERS

Churchill House, Regent Road, Hanley, Stoke on Trent, ST1 3RH.
Tel: 01782 208000 Fax: 01782 208712

Drawing no. 3820:3:03
Scale.
Drawn.
Date.
Revision.

Project.
MR W.A. BRATT
HILLTOP FARM
BROWN EDGE

Title.
ALTERATIONS & RECONSTRUCTION OF FORMER DWELLING
LOCATION PLAN / BLOCKPLAN.

Copyright. Wood Goldstraw & Yorath.
Contractors are to check all dimensions on site and refer any discrepancies to the Architects immediately.

DRB 21

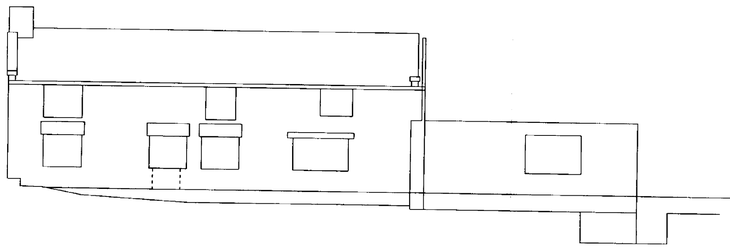

existing south facing elevation

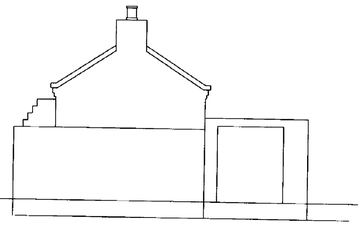

existing east facing elevation

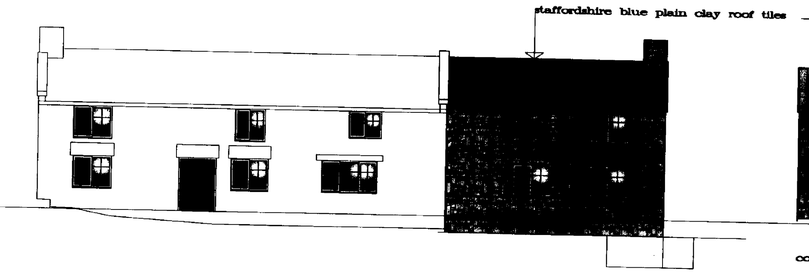

proposed south facing elevation

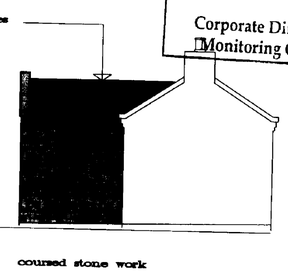

proposed west facing elevation

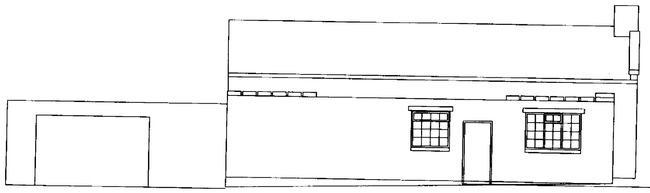

existing north facing elevation

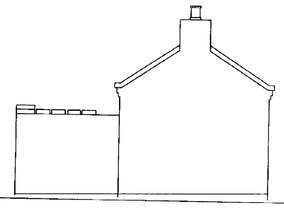

existing west facing elevation
adjacent Hough Hill

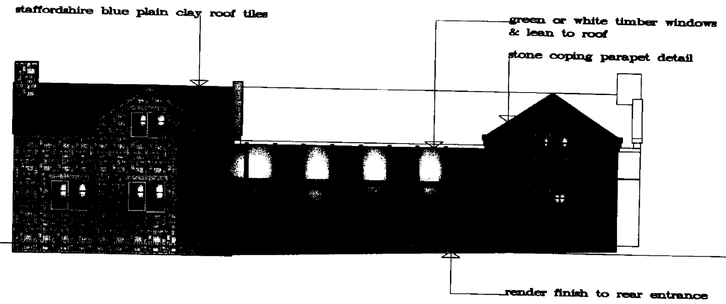

proposed north facing elevation

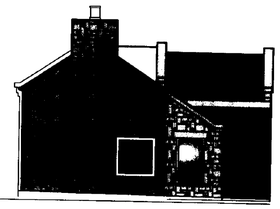

proposed east facing elevation

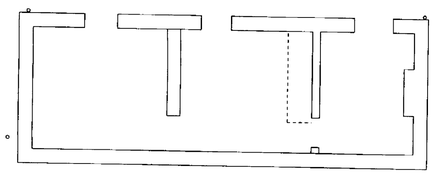

first floor plan as existing

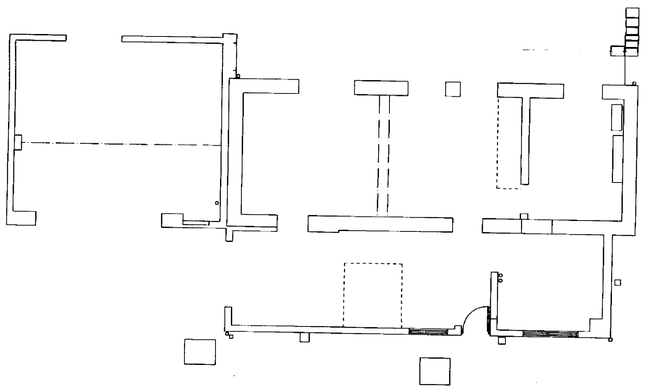

ground floor plan as existing

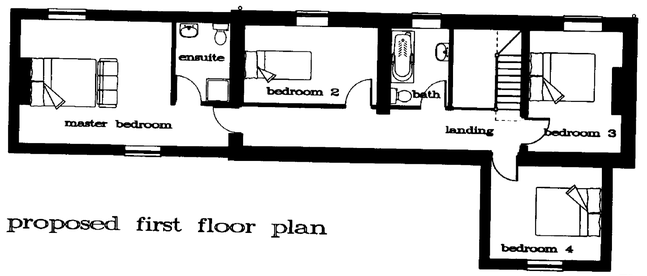

proposed first floor plan

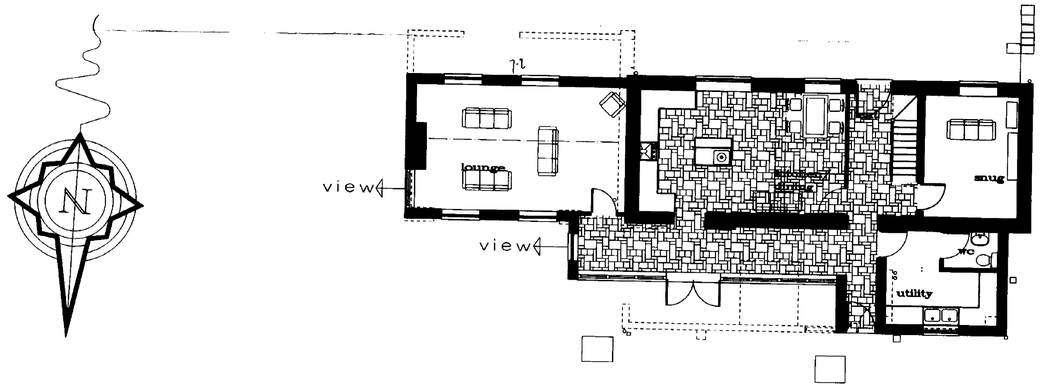

proposed ground floor plan

STAFFORDSHIRE MOORLANDS DISTRICT COUNCIL
PLANNING SERVICE
APPROVED
20 MAY 2009
Corporate Director & Monitoring Officer

Revision Date

wood | goldstraw | yorath

ARCHITECTS QUANTITY SURVEYORS PLANNING SUPERVISORS

Churchill House, Regent Road, Stoke on Trent, ST1 3RH.
Tel:01782 208000 Fax:01782 208712
E-Mail : info@woodgoldstraw.co.uk

Drawing no. 3820–3–02 Scale. 1–100

Drawn. Revision.

Date. 20–3–09

Client. MR. W.A. BRATT
HILLTOP FARM
BROWN EDGE

Project. ALTERATIONS & RECONSTRUCTION OF FORMER DWELLING

Copyright. Wood Goldstraw & Yorath.
Contractors are to check all dimensions on site and refer any discrepancies to the Architects immediately.