Copyright of this drawing is vested in the designer and it must not be copied or reproduced without consent.
All contractors must visit the site and be responsible for taking and checking all dimensions relative to their work.

Rev.	Drawn	Comments	Date



Existing front elevation
Scale 1:100

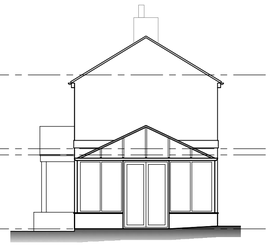

Existing side elevation
Scale 1:100



Existing rear elevation
Scale 1:100



Proposed front elevation
Scale 1:100

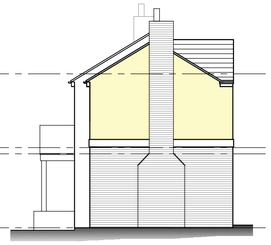

Proposed side elevation
Scale 1:100



Proposed rear elevation
Scale 1:100

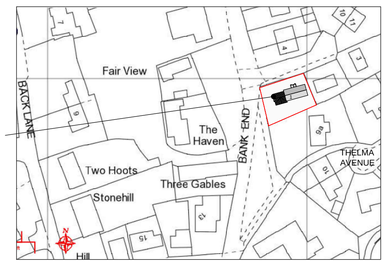

Site location plan
Scale 1:1250

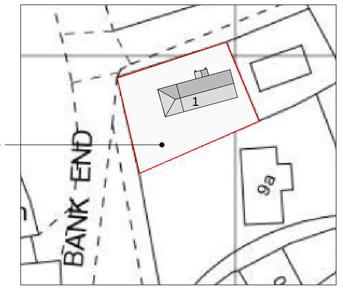

Existing site plan
Scale 1:500

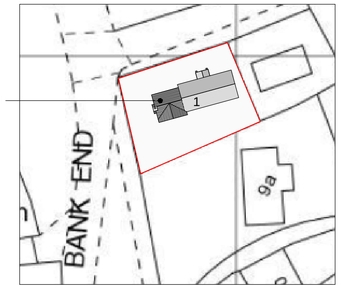

Proposed site plan
Scale 1:500

Reproduced from the Ordnance Survey map with the permission of Ordnance Survey on behalf of The Controller of Her Majesty's Stationery Office
Licence No. AL 100001834

Existing ground floor plan
Scale 1:50

Existing first floor plan
Scale 1:50

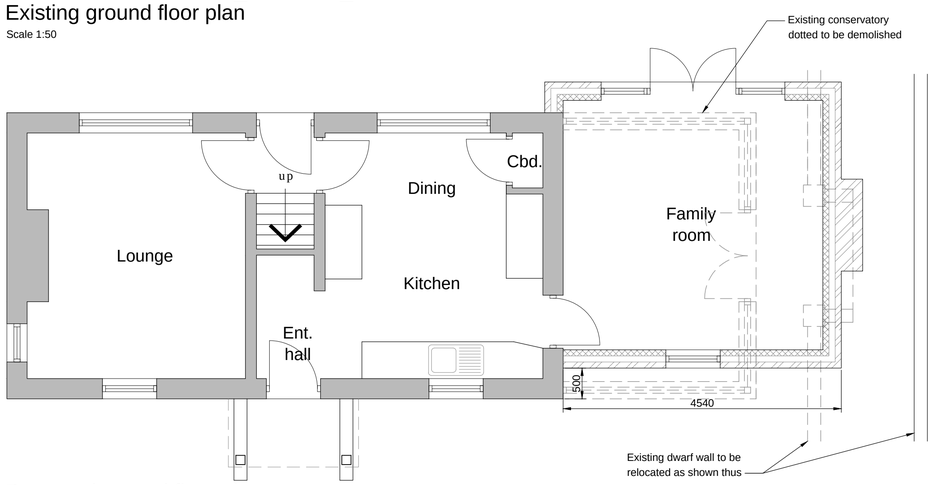

Proposed ground floor plan
Scale 1:50

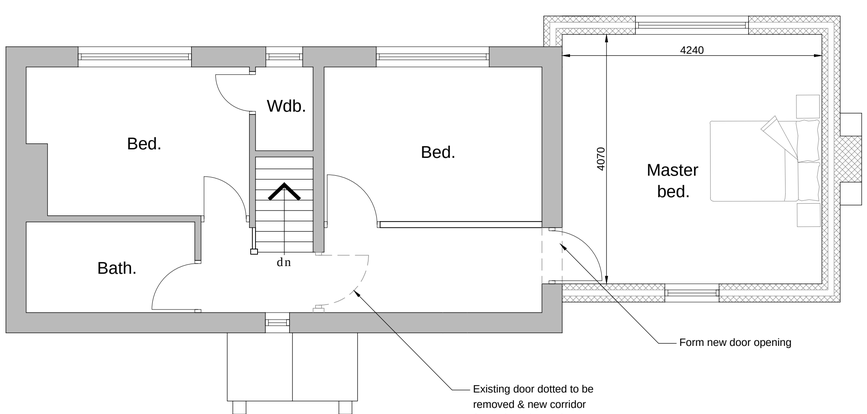

Proposed first floor plan
Scale 1:50

Client
MR & MRS CUTHBERTSON

Project
PROPOSED ALTERATIONS & EXTENSION TO 1 BANK END, BROWN EDGE, ST6 8QR

Title
EXISTING - PROPOSED PLANS

Status
PLANNING PERMISSION

Date APRIL 2018 Drawn ME

Scale @A1 AS SHOWN Checked

Project No. 100-01 Drawing No. Rev