

Existing East Elevation

Scale 1: 50

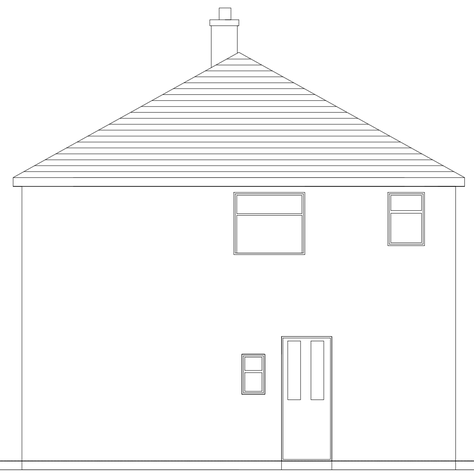

Existing North Elevation

Scale 1: 50

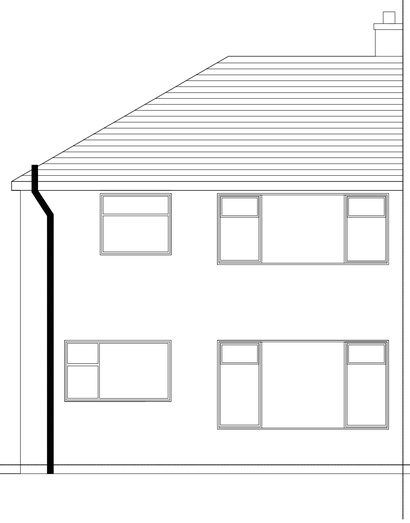

Existing West Elevation

Scale 1: 50

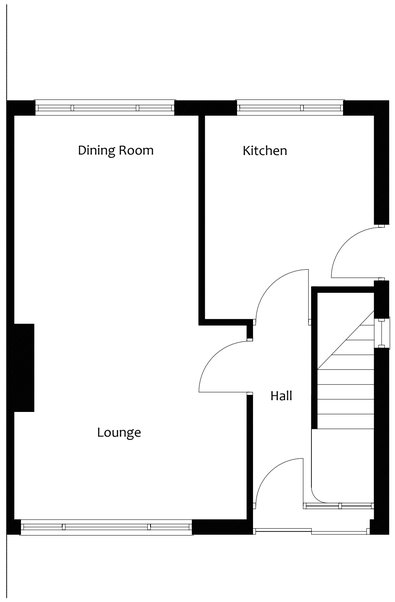


Existing Ground Floor Plan

Scale 1: 50

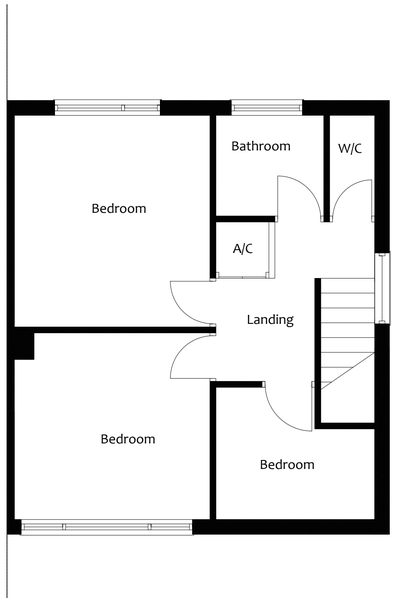


Existing First Floor Plan

Scale 1: 50




Scale Bar 1 : 50

| Rev | Date | Description |
|---|---|---|
| A | 3/04/18 | Scale Bar Added |

Client

Mr A Brown

Project

Proposed Ground/First Floor
Extension To Side & Rear
At 47 Moorside Road,
Werrington,Stoke On Trent. ST9 0JF

Title

Existing Plans & Elevations

| | |
|---|---|
| Drawn JL | Date 20/03/2018 |
| Checked . | Scale As Noted. |

Status

-

| Drg No. | Rev |
|---|---|
| AB/01/18 | A |

Original Paper Size A1

This drawing is Copyright. It is sent to you in confidence. It must not be copied or disclosed to third parties without our written permission. It remains our property and must be returned on request.