DO NOT SCALE FROM COPIES

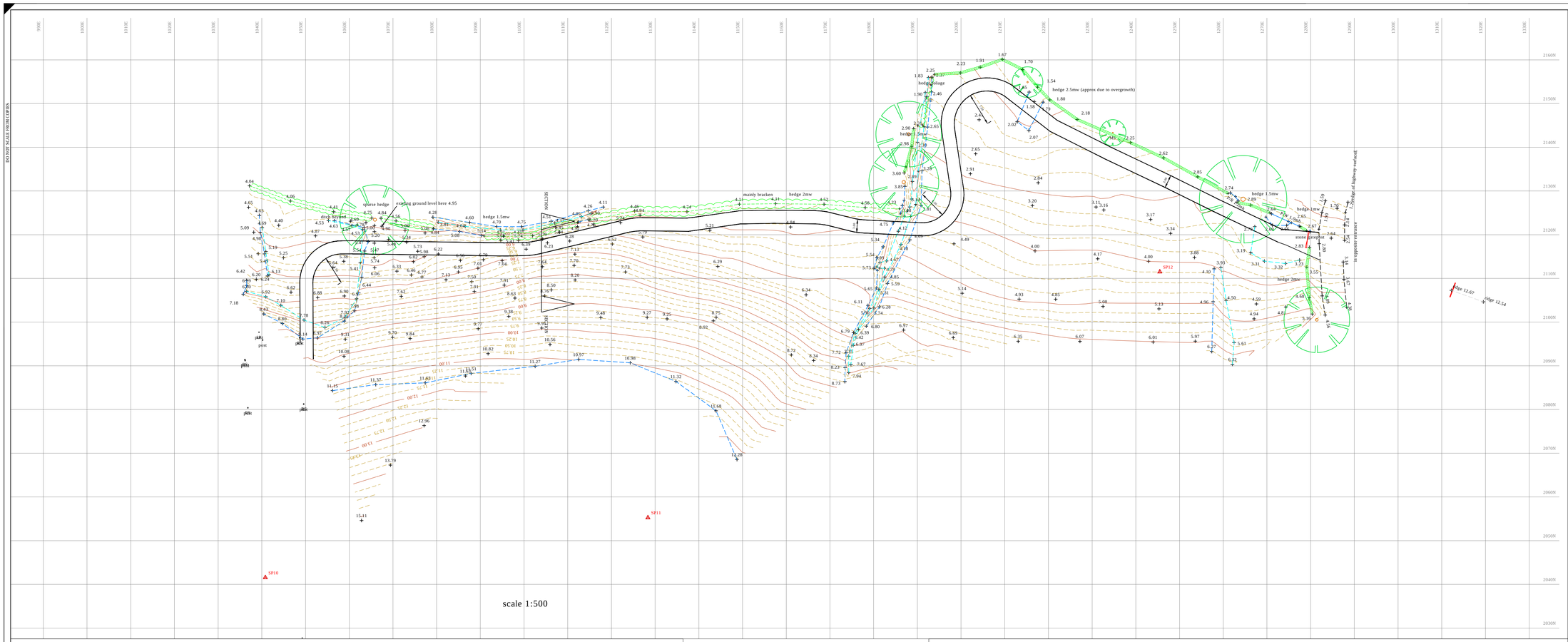

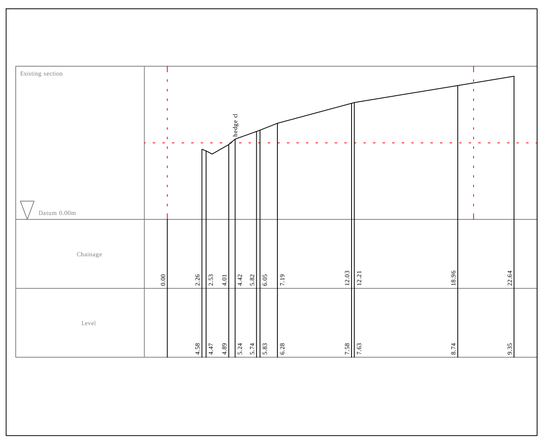

Existing section 1:200

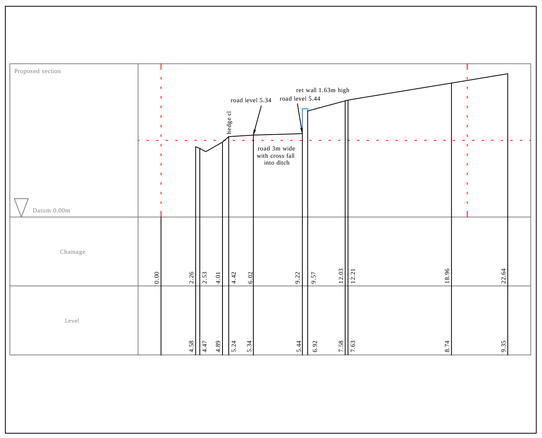

Proposed section 1:200

Legend

BT	British Telecom Cover	OHCL	Overhead Cable Level
CL	Ceiling Level	O.S.B.M	OS Bench Mark
DK	Dropped Kerb	PLP	Ped Lamp Post
EP	Electric Pole	RS	Road Sign
FL	Floor Level	TCSL	Tree Clear Stem Level
G	Gully	TP	Telegraph Pole
GSV	Gas Stop Valve	TTL	Top Tree Level
HTL	Hedge Top Level	TWL	Top Wall Level
IC	Inspection Cover	UTL	Unable To Lift
IL	Invert Level	UTM	Unable To Measure
LP	Lamp Post	WSV	Water Stop Valve

Fence types

A/B	Armco Barrier	P/R	Post & Rail
C/L	Chain Link	P/W	Post & Wire
E/F	Estate Fencing	S/S	Steel Security
I/R	Iron Railing	V/C	Vertical Closeboard
P/F	Timber panel		

Borehole — Survey station

Water — Wall

Gas — Building

Telecom — Bottom of bank

Electric — Top of bank

Unknown — Contour major

Fence — Contour minor

Hedge — Surface edge

Foliage — Tree canopy

Gate

Notes.

Copyright of this plan is held by A.R.M. Surveys Limited.

No responsibility is taken for amendments by others.

Do not scale from copies or PDFs.

The origin and orientation of the survey grid is based on arbitrary values and the levels are related to an arbitrary datum.

This survey was carried out to an agreed specification. Detail and features not included in the original specification will not be shown.

The drawing scale indicates the accuracy of the digital data.

Levels on road kerb strings are taken in the channel.

Trees with a trunk diameter of 0.2m and larger included in the survey and shown with the average canopy spread.

Hedge widths are indicative, text notes show widths.

Stock boundary fences may not be shown where they occur adjacent to other boundary features.

Areas of the site obscured by overgrowth or spoil may have detail omitted from the survey.

A.R.M. Surveys Ltd
Suite 9
Sabrina Court
Shrewsbury
SY3 7BF
Tel 01743 248265

Client	Project
Agri-Tradaco UK Ltd.	Little Lymford Farm, Tunstall Road, Bosley.

Job 661-0217-T		Scale 1:500 & 1:200	
Topographical Survey	Floor Plans	Elevations	
Sections	Lease Plans	Drainage Survey	

Date	Dwg no	Rev	Surveyor	Checked
23/02/17	01/01	-	MM	MM/SH

Grid	Contours	Level Datum
25m	0.25m	Arbitrary Datum

(A1) A.R.M. Surveys Ltd 2014