

Proposed South-West Elevation

Scale 1 : 100

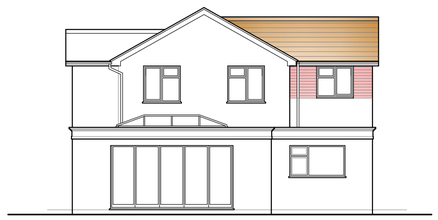

Proposed South-East Elevation

Scale 1 : 100

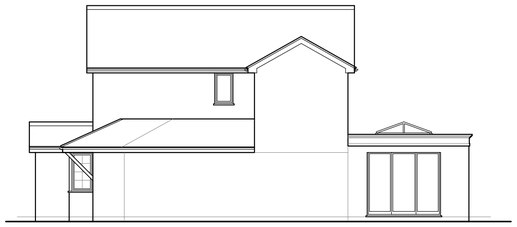

Proposed North-West Elevation

Scale 1 : 100



Proposed North-East Elevation

Scale 1 : 100

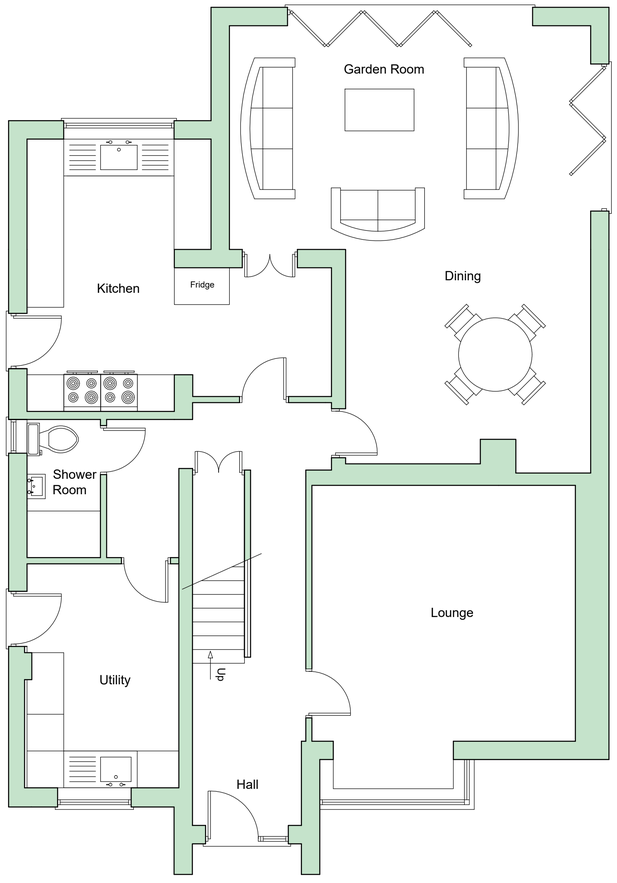

Proposed Ground Floor Plan

Scale 1 : 50

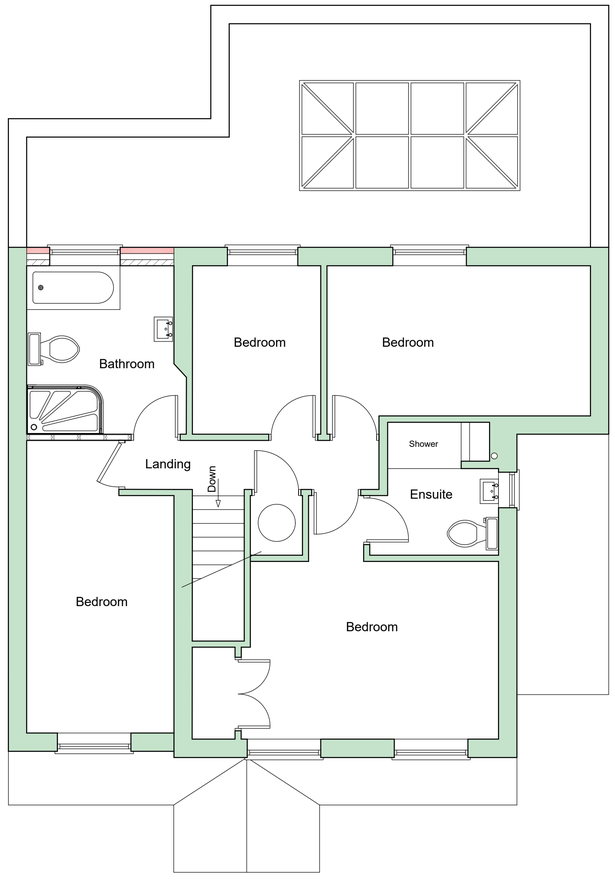

Proposed First Floor Plan

Scale 1 : 50

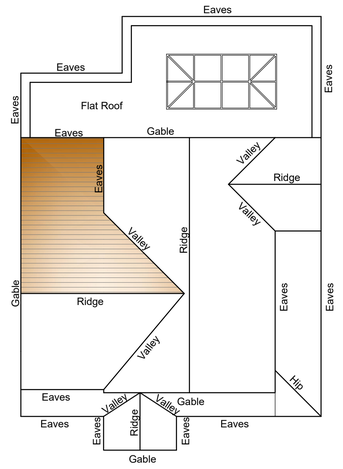

Proposed Roof Plan

Scale 1 : 100

0 0.1 0.2 0.3 0.4 0.6 0.8 1m

SCALE 1:20

0m 0.5 1 1.5 2 3 4 5m

SCALE 1:50

CDM 2015

UNLESS NOTED OTHERWISE BELOW, EDGE (THE DESIGNER) HAS NOT IDENTIFIED ANY SIGNIFICANT RISK ASSOCIATED WITH THE DESIGN INTENT SHOWN ON THIS DRAWING WHICH COULD NOT BE MANAGED SAFELY BY A COMPETENT CONTRACTOR.

WHERE WE HAVE IDENTIFIED RISKS BELOW, REFER TO THE PROJECT RISK ASSESSMENTS ISSUED WITH DESIGN CALCULATIONS.

ELEMENT/OPERATION	IDENTIFIED HAZARDS
X X X	X X X

WHERE THE ABOVE IS BLANK -
NO UNUSUAL RISKS HAVE BEEN IDENTIFIED

RISK LEGEND

COMPULSORY ACTION

PROHIBITIVE ACITON

INFORMATION

WARNING

Rev.	Revision Description	Drn			Date

A.J.S.
Structural Design

62 Carter Street
Uttoxeter
Staffs. ST14 8EU

Tel: 01889 568056
Fax: 01889 569805

Client:

Mr & Mrs C Trumper
37 Furlong Drive, Tean,
Stoke-on-Trent, ST10 4LD

Title:

Proposed First Floor Rear Extension:
Proposed Floor Plans, Elevations and Roof Plan

Drawn by:	Date:	Index No.:
MA	Feb 2018	

Scales:

As Shown Paper Size A1

Drawing No: C1515 - 003

Revision