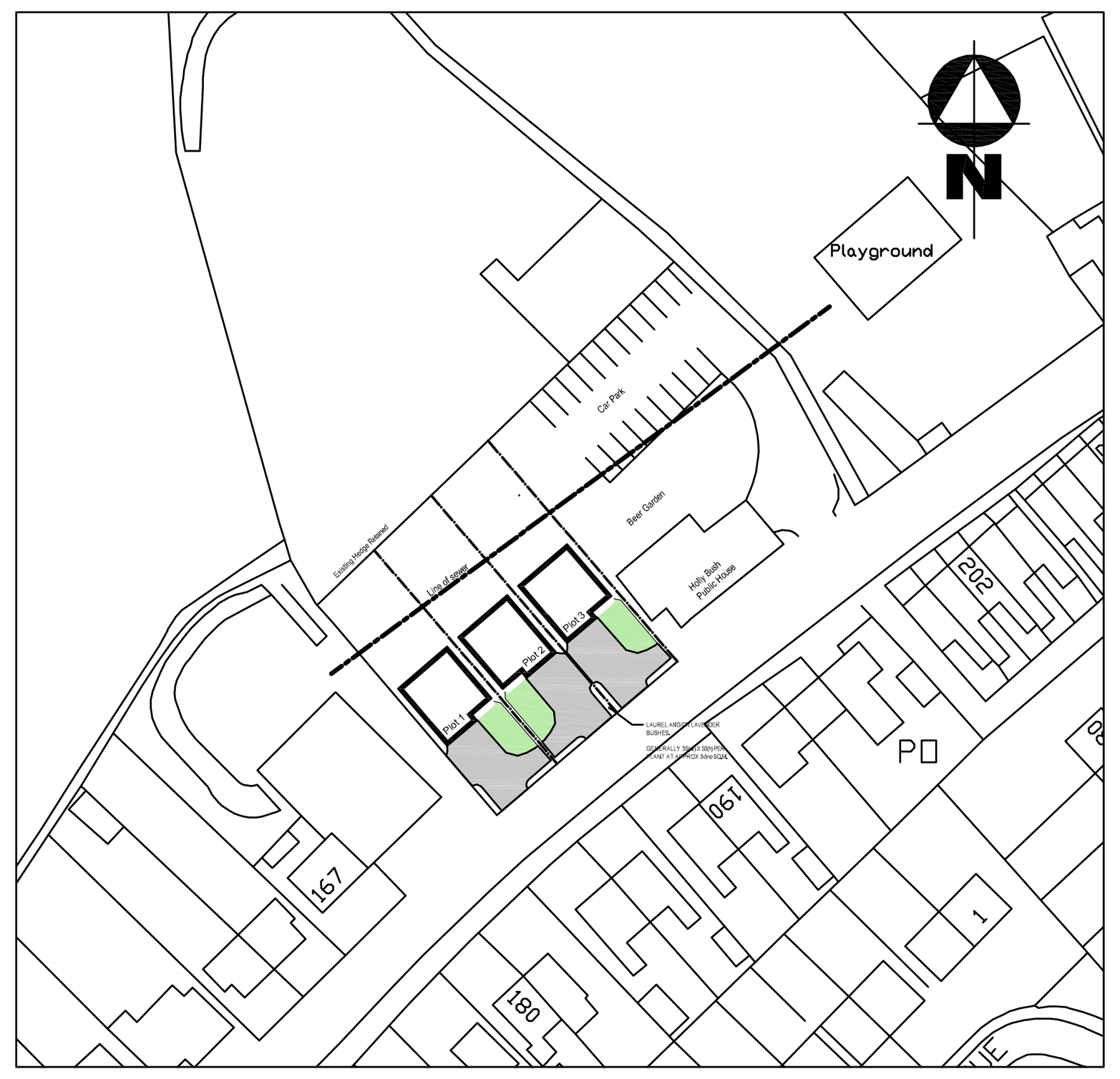

LOCATION PLAN (SCALE 1:1250)

Ordnance Survey © Crown Copyright 2002 All rights reserved.
Licence number: 100049806

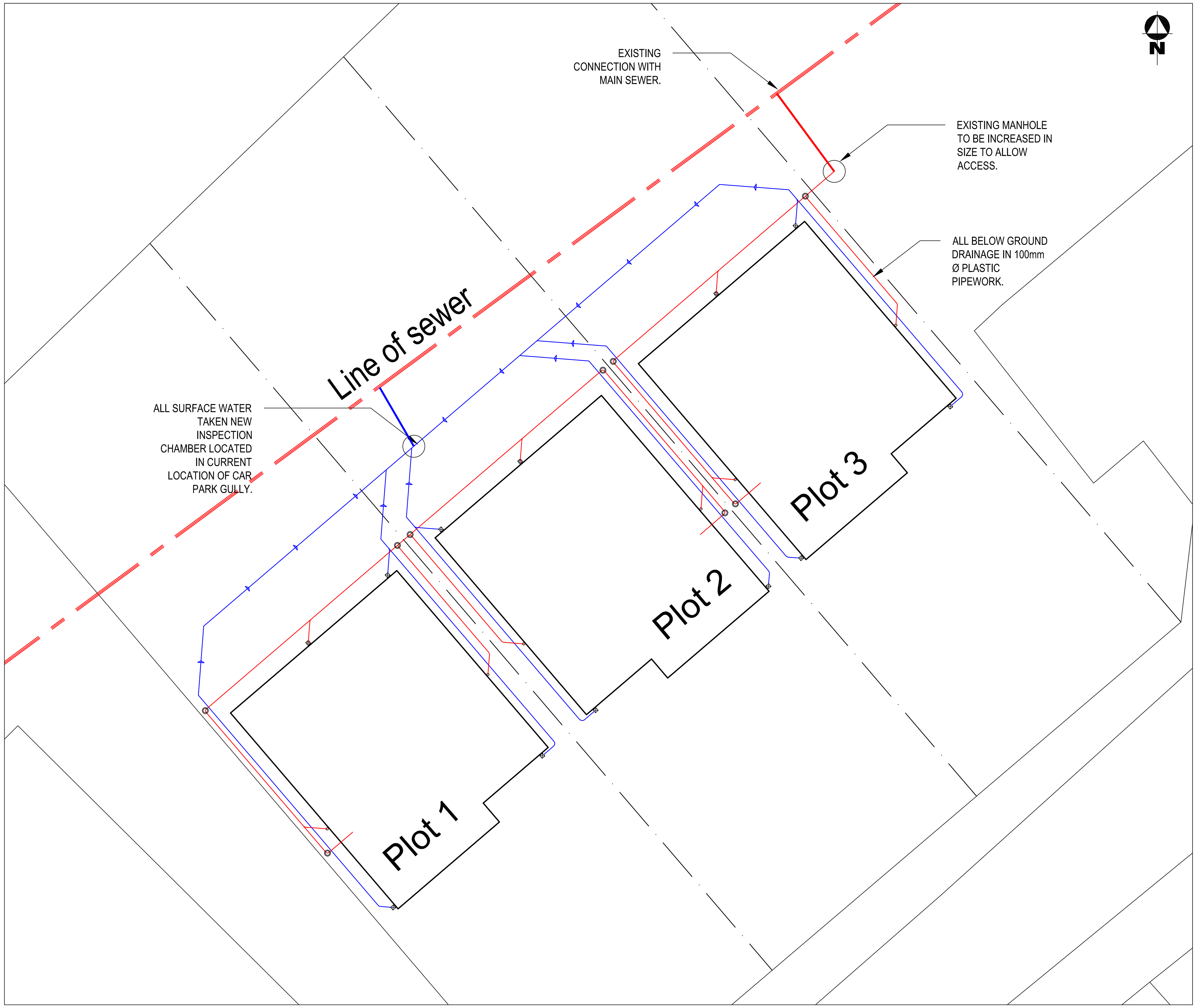

SITE PLAN (SCALE 1:100)

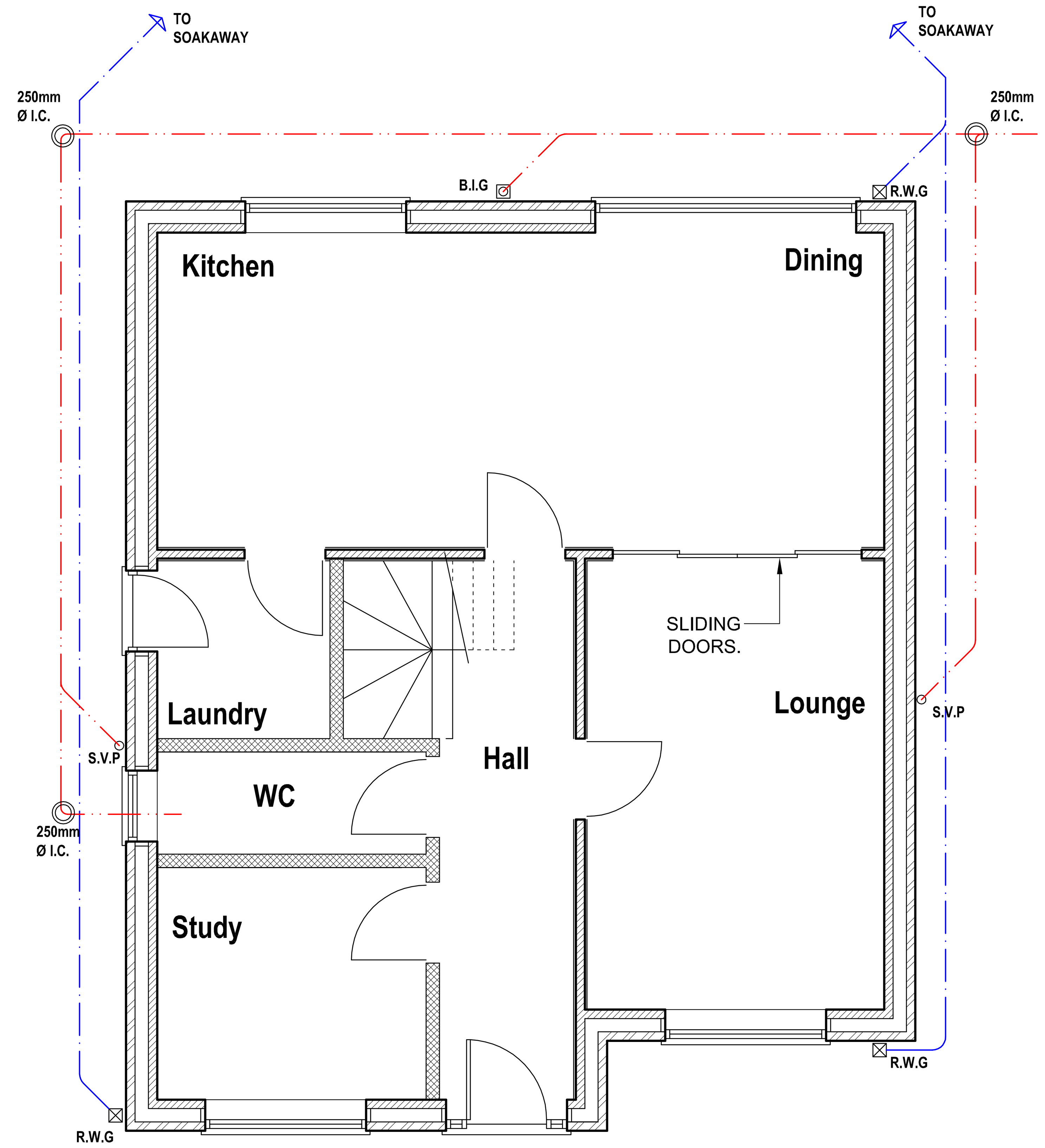

PROPOSED GROUND FLOOR PLAN

(PLOT 2 HANDED)

0 1 5 10
SCALE 1:100 @ A1

A (28.11.17): Amend foul & surface layout.

Rev:

Project:

Full Planning Submission For 3no Detached Houses, at: Land to side of the Holly Bush P.H. High Lane, Brown Edge, Stoke on Trent, Staffs.

Title:

Proposed Drainage Layout.

Client:

Rembrandt Estates LLP.

Date:	Scale:	Drawing No.	Rev
May 2017	1:50, 1:100 & 1:1250 @ A1	1107/ A1/03	A