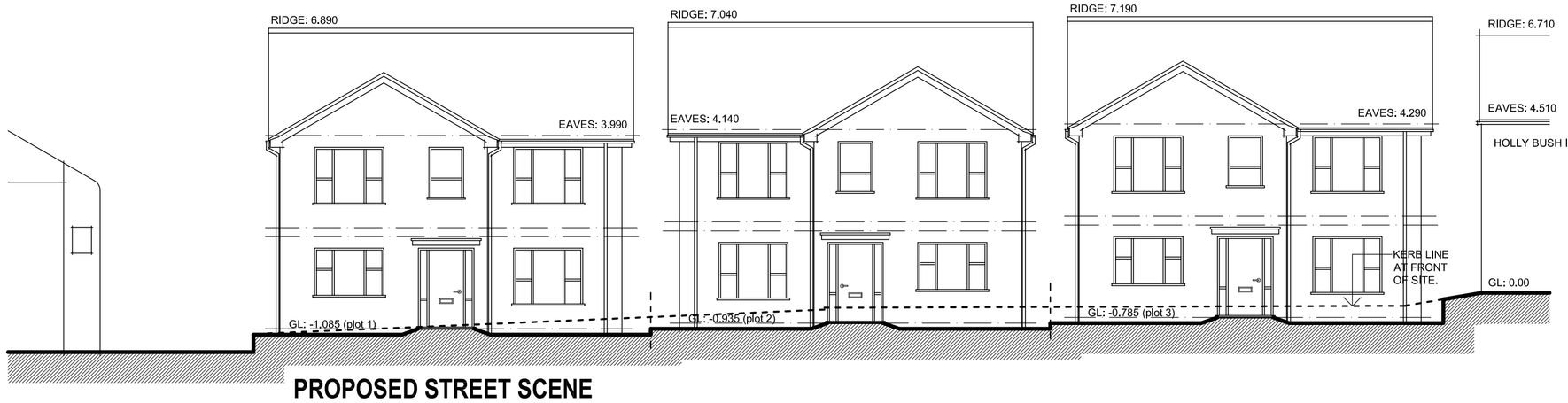

PROPOSED STREET SCENE

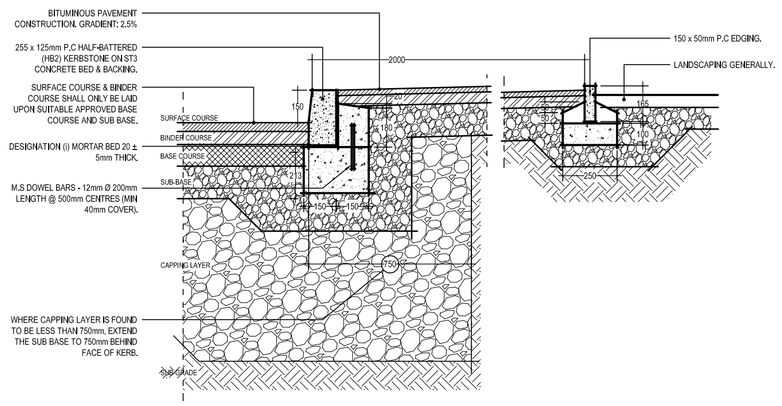

TYPICAL ROAD / PAVEMENT DETAIL (Scale 1:20)

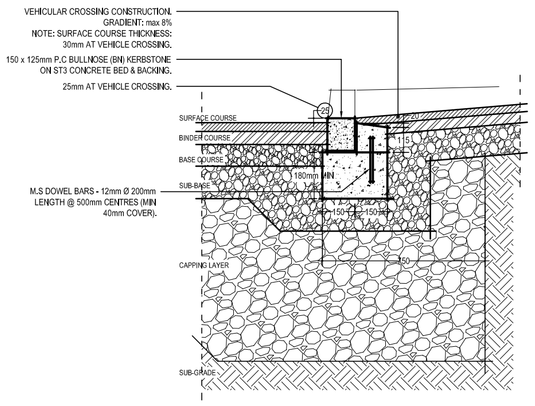

TYPICAL VEHICLE CROSSING BULLNOSE KERB DETAIL (Scale 1:20)

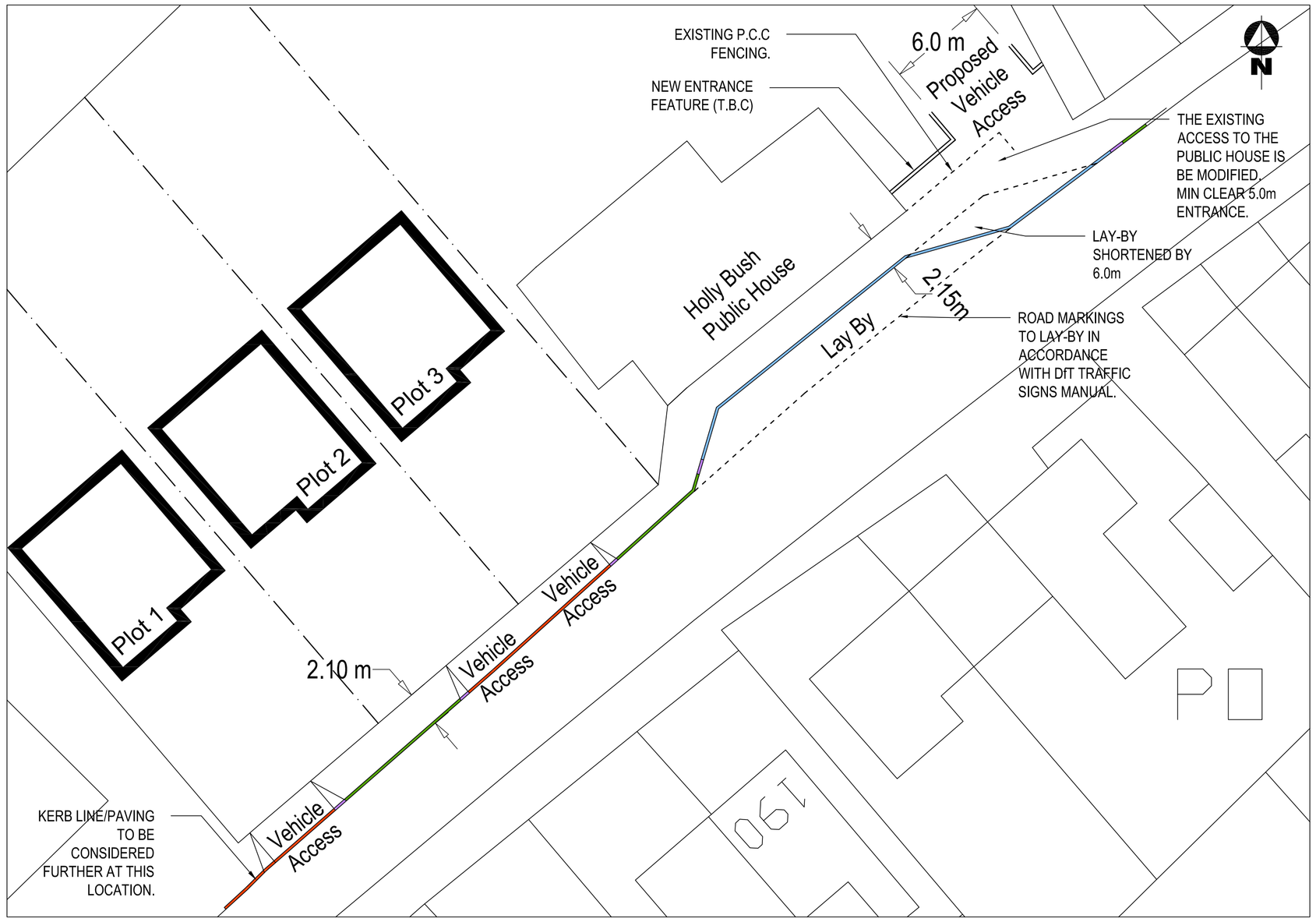

SITE PLAN - PAVEMENT & HIGHWAY WORKS (SCALE 1:200)

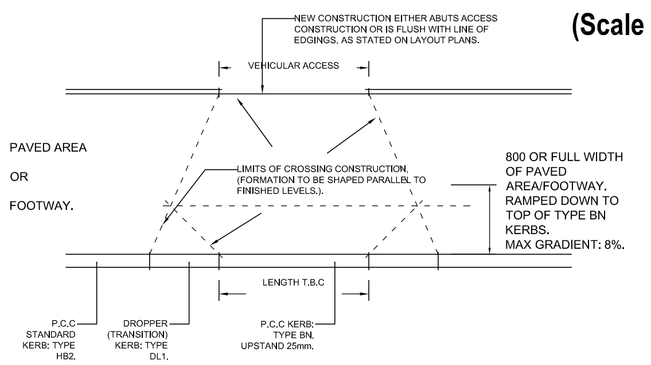

DROPPED KERBS AT VEHICULAR CROSSING FACILITY

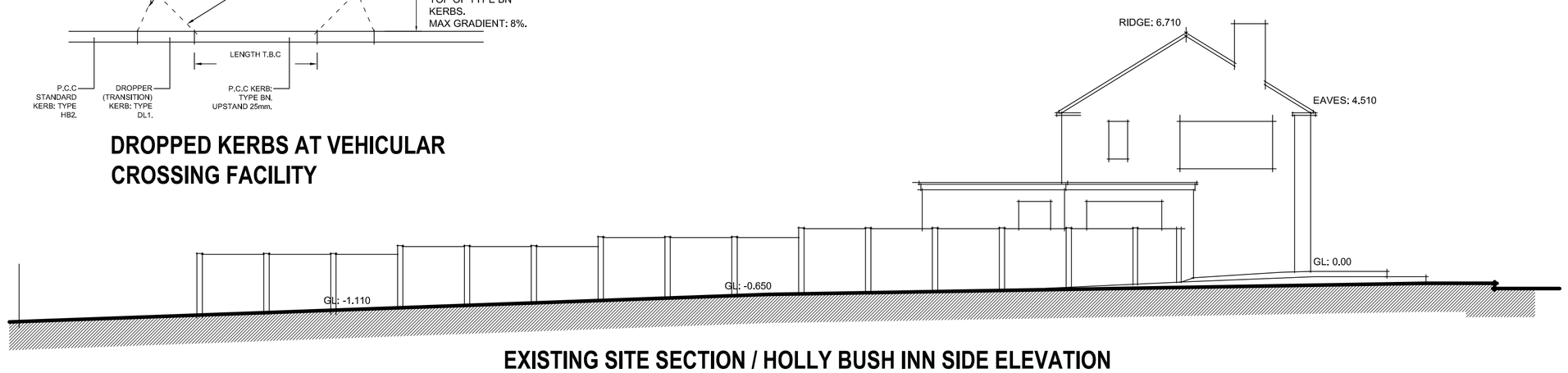

EXISTING SITE SECTION / HOLLY BUSH INN SIDE ELEVATION

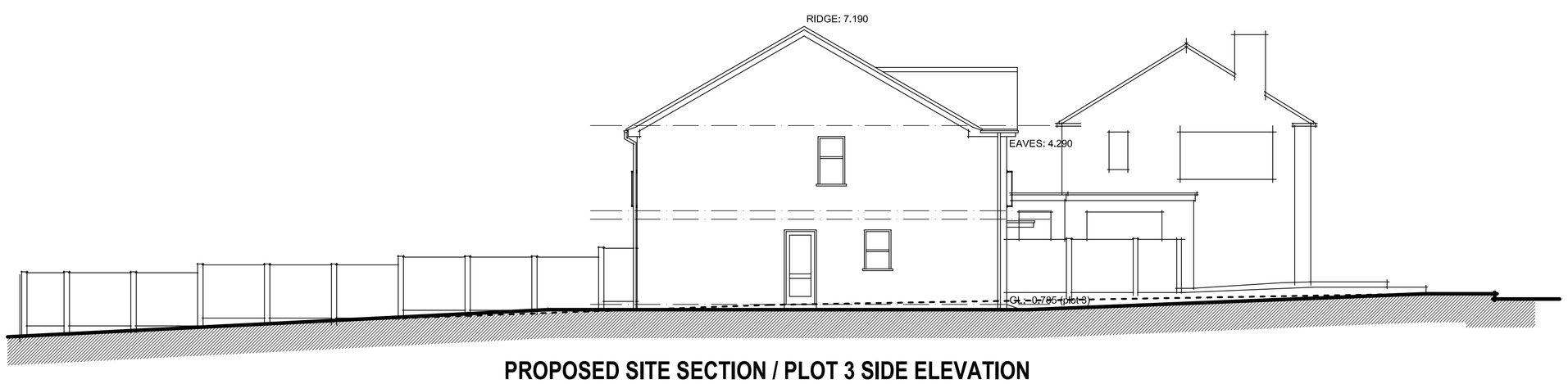

PROPOSED SITE SECTION / PLOT 3 SIDE ELEVATION

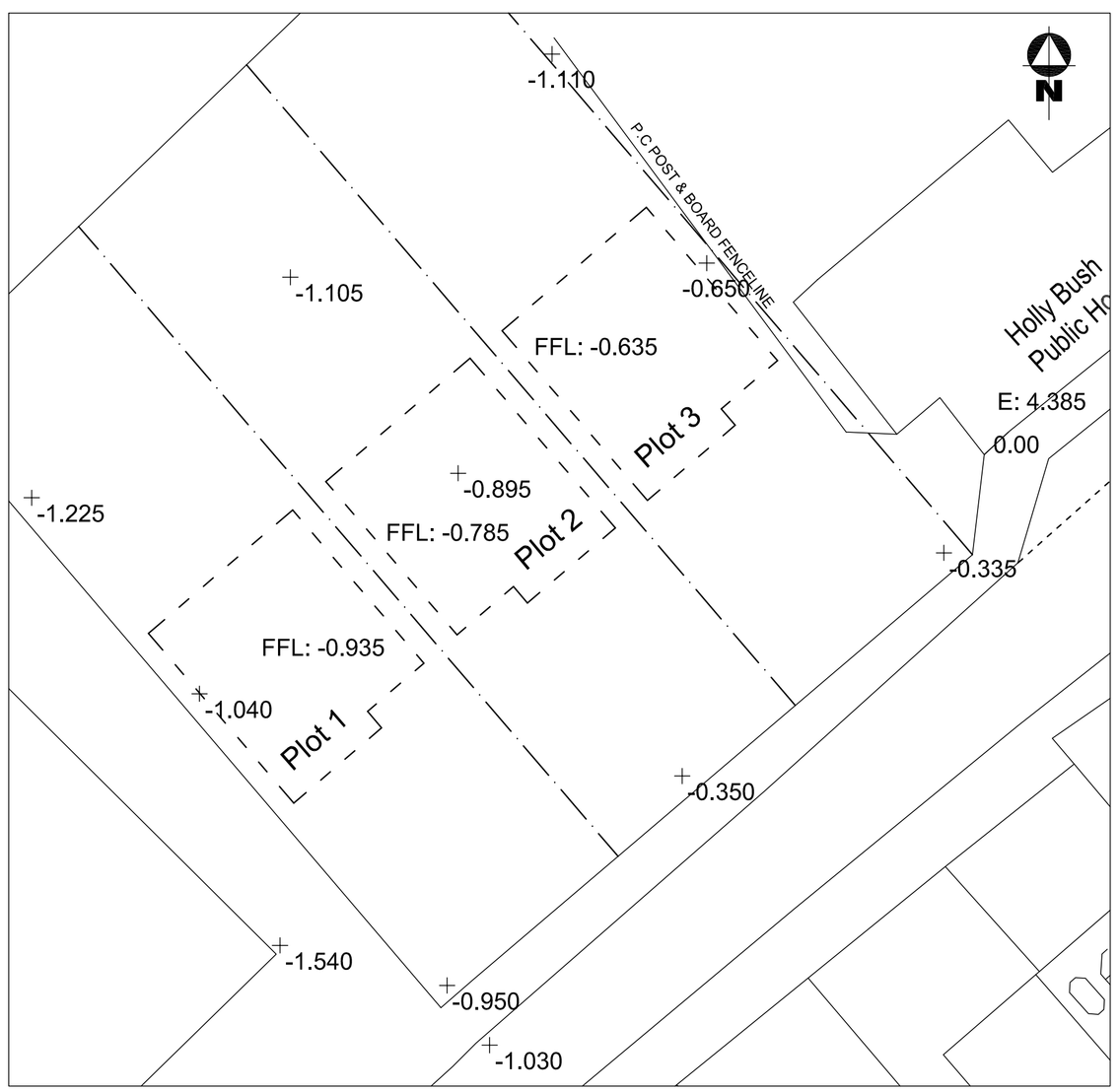

EXISTING LEVELS (SCALE 1:200)

KEY

- HB2 Kerb, 125mm upstand
- BN Kerb, 25mm upstand
- BN Kerb, 0-6mm upstand
- Transition Kerb

SCALE 1:100 @ A1 (0, 1, 5, 10) SCALE 1:200 @ A2 (0, 1, 5, 10)

A (28.02.18): Minor amendments.

Rev:

Project:

**Full Planning Submission For 3no Detached Houses, at:
Land to side of the Holly Bush P.H.
High Lane, Brown Edge,
Stoke on Trent, Staffs.**

Title:

Proposed Street Scene, Site Levels & Section, and Kerb/Vehicle Access Treatment.

Client:
Rembrandt Estates LLP.

Date:	Scale:	Drawing No.	Rev
January 2018	**1:100, 1:200 & 1:1250 @ A1**	**1107/ A1/04**	**A**