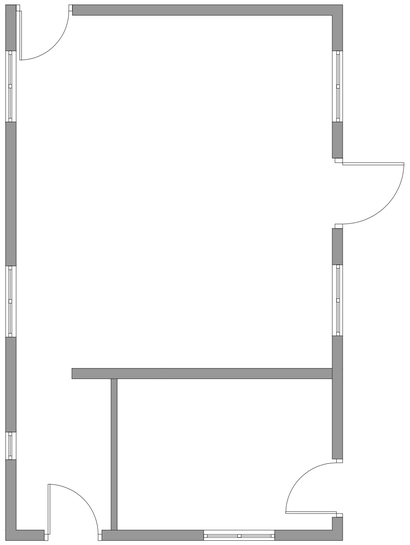

EXISTING PLAN
SCALE 1:50

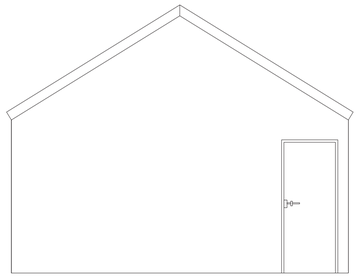

EXISTING NORTH ELEVATION
SCALE 1:50

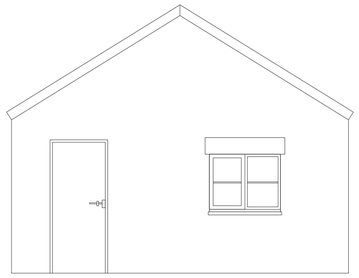

EXISTING SOUTH ELEVATION
SCALE 1:50

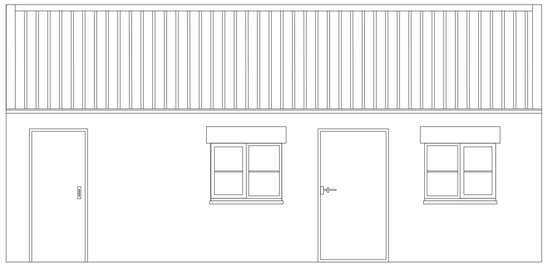

EXISTING EAST ELEVATION
SCALE 1:50

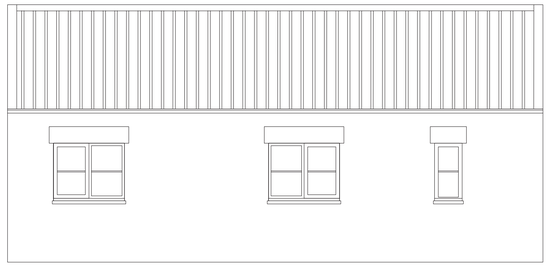

EXISTING WEST ELEVATION
SCALE 1:50

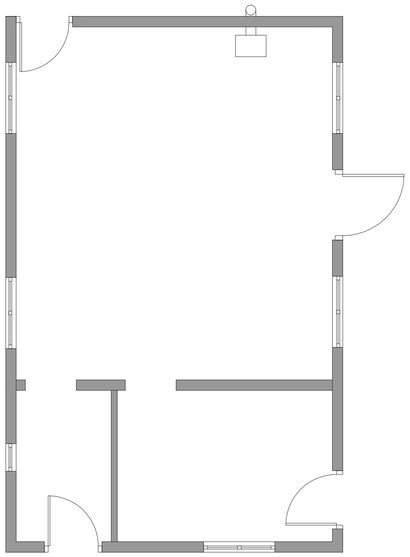

PROPOSED PLAN
SCALE 1:50

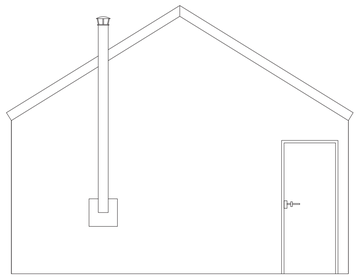

PROPOSED NORTH ELEVATION
SCALE 1:50

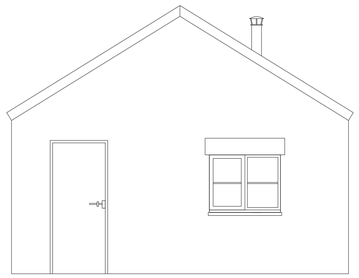

PROPOSED SOUTH ELEVATION
SCALE 1:50

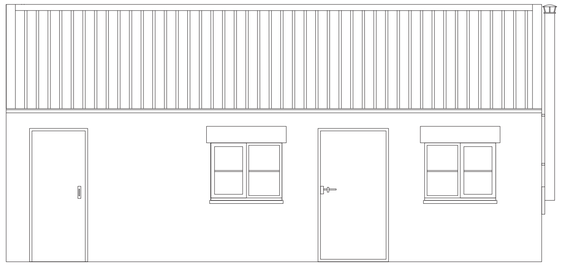

PROPOSED EAST ELEVATION
SCALE 1:50

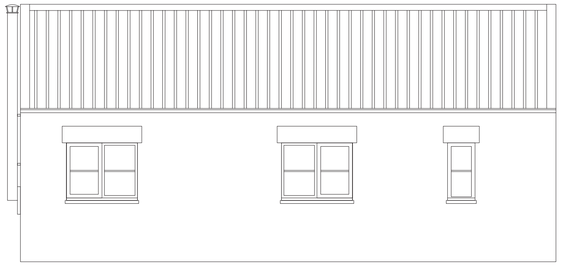

PROPOSED WEST ELEVATION
SCALE 1:50

02/03/18 - DRAWING REVISION A

DR-03

CLIENT
MR & MRS RICHES

PROJECT
CHANGE OF USE APPLICATION AT SHEPHERD STAND FARM, CHEADLE ROAD, ALTON, ST10 4DH

DATE
SEPTEMBER 2017

DRAWING TITLE
EXISTING AND PROPOSED PLANS AND ELEVATIONS

SCALE
@A1 AS SHOWN

DRAWN BY
LEONIE SMITH