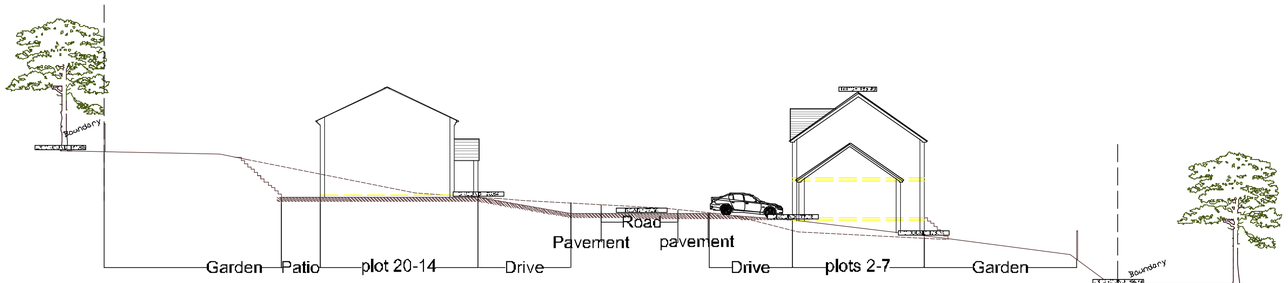

Proposed Ground Level Graph - Section A

Ground to be excavated

Existing Ground Level

Proposed Ground Level

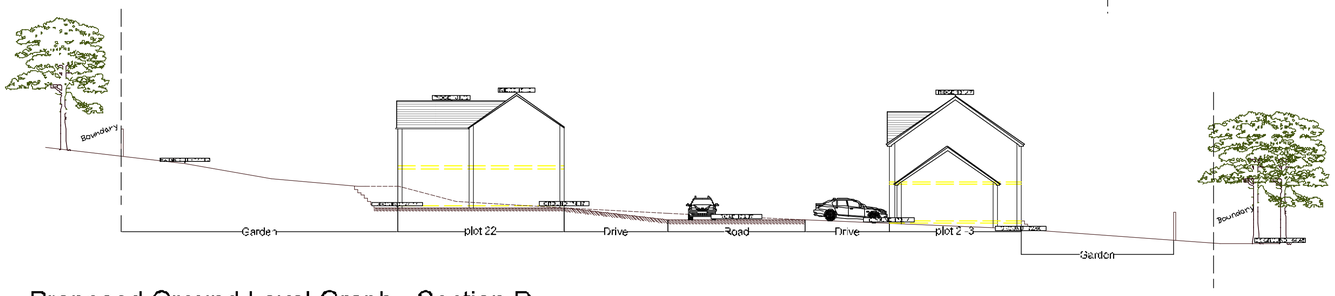

Proposed Ground Level Graph - Section D

Proposed Ground Level Graph - Section B

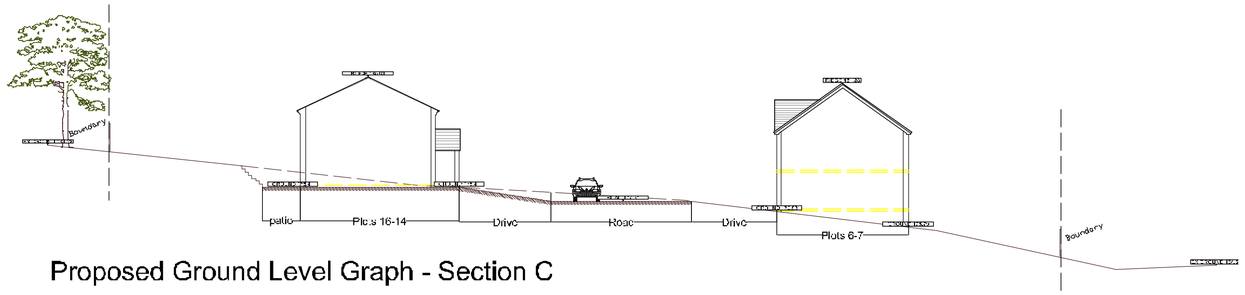

Proposed Ground Level Graph - Section C

Metres
10 20 30 40 50 60 70 80 90 100
SCALE 1:1250

Proposed Ground Level Graph - Section E

Proposed Ground Level Graph - Section F

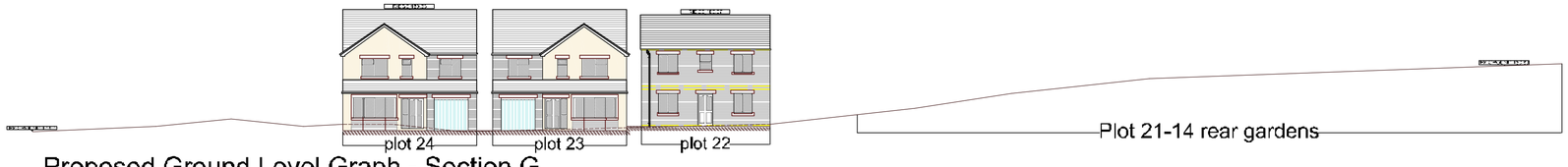

Proposed Ground Level Graph - Section G

DBD Architectural Consultancy ©2017

1. Copyright vested with DBD Architectural Consultancy.

2. All dimensions to be checked on site before commencement of any work.

3. Don't scale from drawing. Any discrepancies or omissions to be reported immediately.
Detail relating to existing structure or details are approximate and must be verified.

4. Construction must only be undertaken from approved drawings.

5. All drawings to be read in conjunction with all other consultants' drawings and specifications.

A	25.06.18	Minor amendments
Rev	Date	Revisions

DBD Architectural Consultancy

DBD Architectural Consultancy Ltd
50 Broad Street, Leek,
Staffordshire, ST13 5NS
01538 383118
mail@dbdconsultants.co.uk
www.dbdconsultants.co.uk

Client
Mr A. Archer

Project
Feasibility study for housing at Higher Woodcroft

Drawing
Sections

Scale: A1	Date: 02.06.17	Drawn: SM/RS
Drawing No: PL 16A		