0 1.00 2.00 3.00 4.00 5.00 6.00 7.00 8.00 9.00 10.00

1:100 Scale to be measured

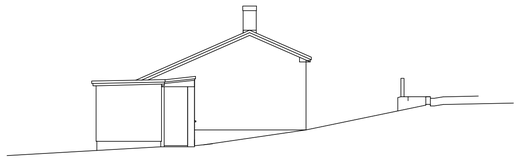

Side Elevation

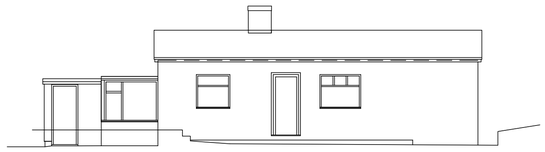

Roadside Elevation

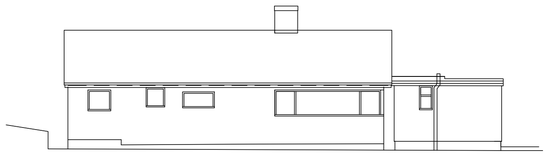

Rear Elevation



Side Elevation

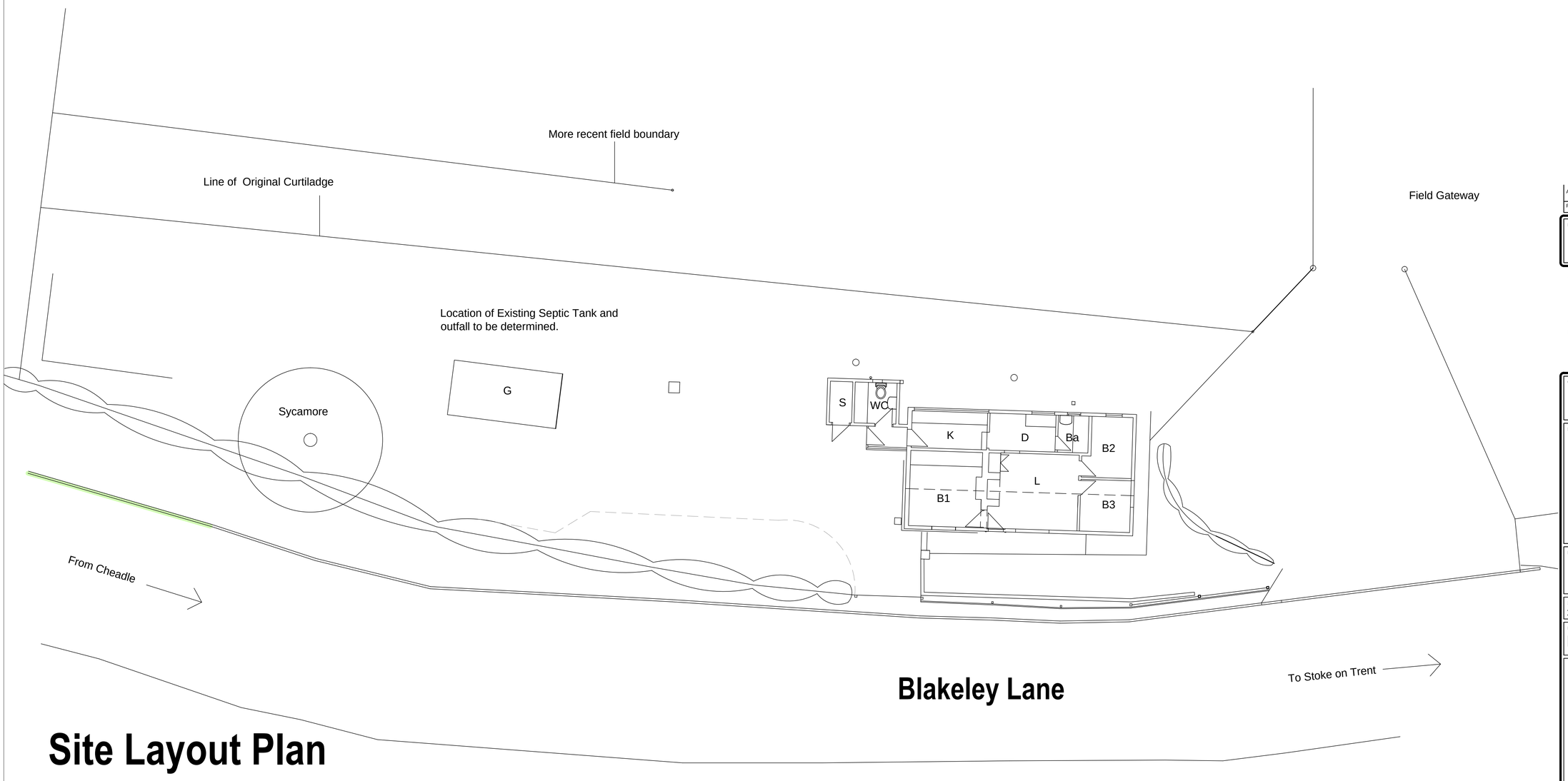

Site Layout Plan

REV	DATE	DESCRIPTION
A	21/08/2017	SCALE BAR ADDED AND REFERENCE TO NOT TO SCALE REMOVED FROM NOTES PANEL

DRAWING STATUS

PLANNING

THIS DRAWING IS COPYRIGHT AND MUST NOT BE REPRODUCED IN WHOLE OR IN PART WITHOUT THE PRIOR PERMISSION OF P4 Architecture.

DIMENSIONS TO BE VERIFIED ON SITE. ONLY FIGURED DIMENSIONS TO BE USED AND ANY DISCREPANCY BETWEEN THIS DRAWING AND SITE CONDITIONS TO BE REFERRED TO P4 Architecture IMMEDIATELY.

THERE IS A RISK OF DEATH OR INJURY IN CONSTRUCTION IF THE WORKS ARE NOT PROPERLY PLANNED AND SUPERVISED. THE CONTRACTOR MUST NOT UNDERTAKE ANY ELEMENT OF WORK WITHOUT HAVING FIRST CARRIED OUT THE NECESSARY RISK ASSESSMENT AND PREPARED DETAILED METHOD STATEMENT.

CLIENT

Mark Brassington

PROJECT

Proposed Replacement Dwelling
Park Bungalow
Blakeley Lane
Dilhorne
Stoke on Trent

DRAWING TITLE

Site Layout Plan & Elevations

SCALE	DATE
1:100 @ A1	July 2017

DRAWING No.	REV
MABR /PP/02/001	A

P4 Architecture
P4 Architecture
A Member of the Chartered Institute of Architectural Technologists
Chartered Institute of Architectural Technologists
Architectural & Construction Project Management Services
Tel. 07962 062 618 Email. P4architecture@hotmail.co.uk