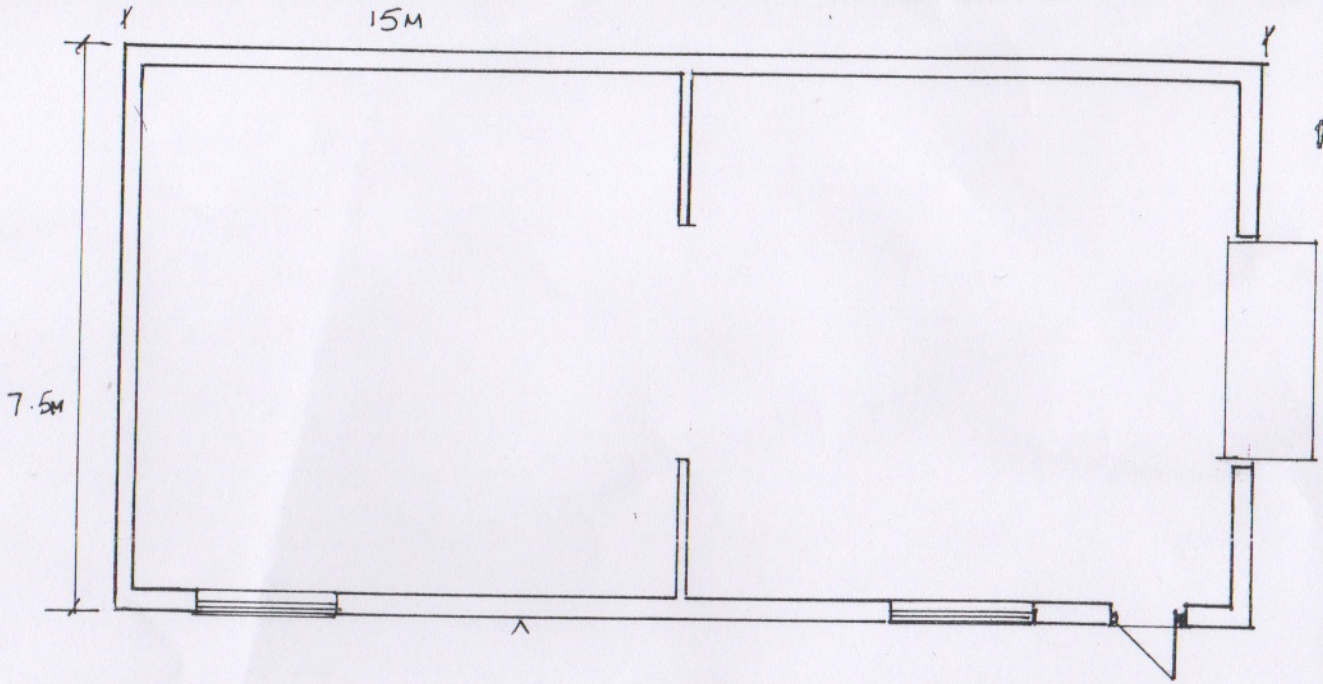

SCALE 1:1000

NOTE BUILDING LESS THAN 50% PRIVATE GARDEN SPACE



FRONT & TO ROAD

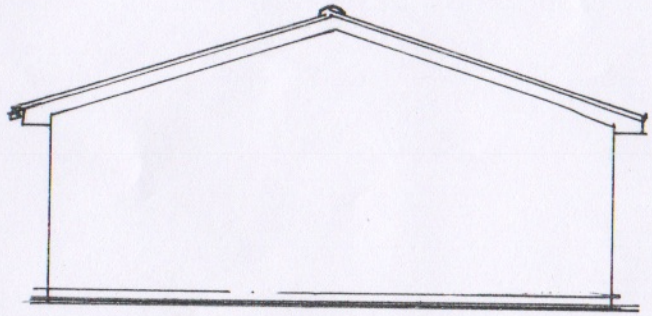

REAR

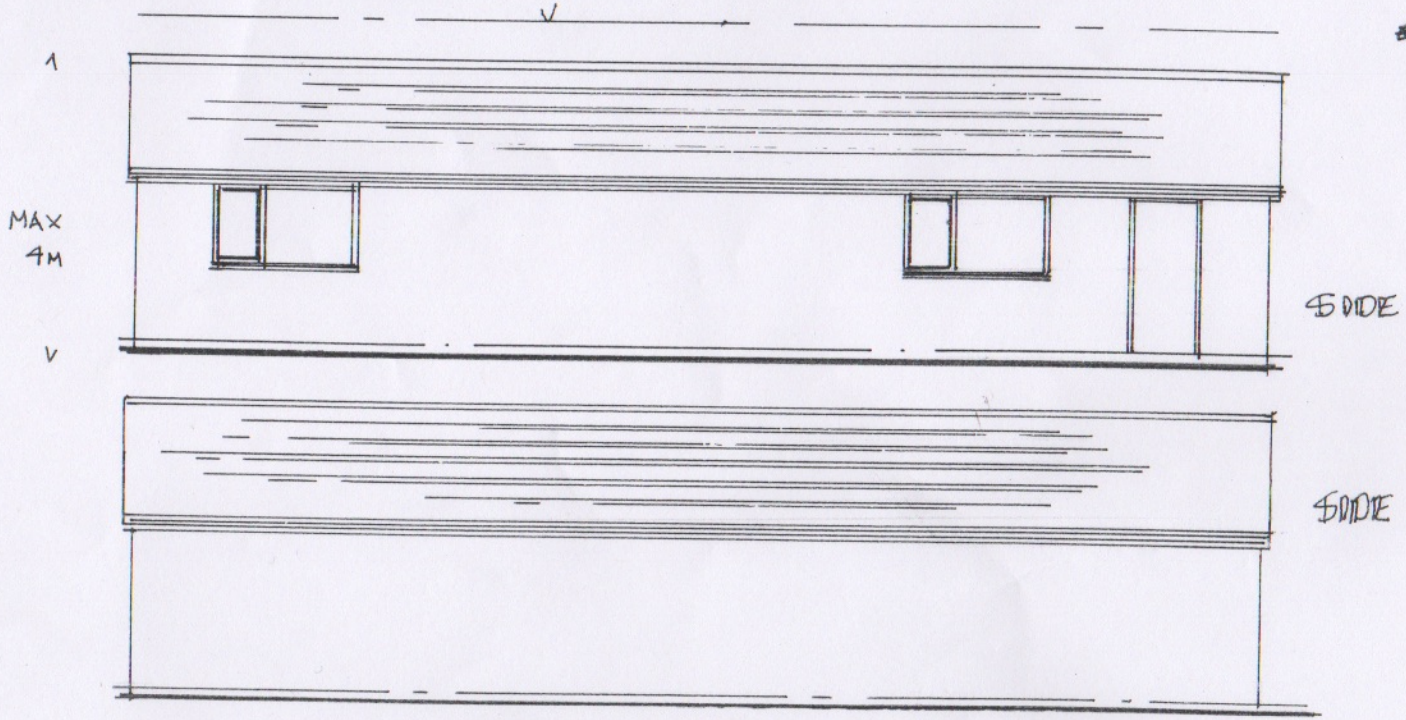

ANCILLARY BUILDING ARROWABLE UDER PERMITTED DEVELOPMENT ROSE BANK LEEK RD CELLARHEAD

Buy A Plan
UK's Fastest and Easiest Planning Site

Rose Bank, Leek Road, Moorville, Cellarhead, Staffordshire, ST9 0DG

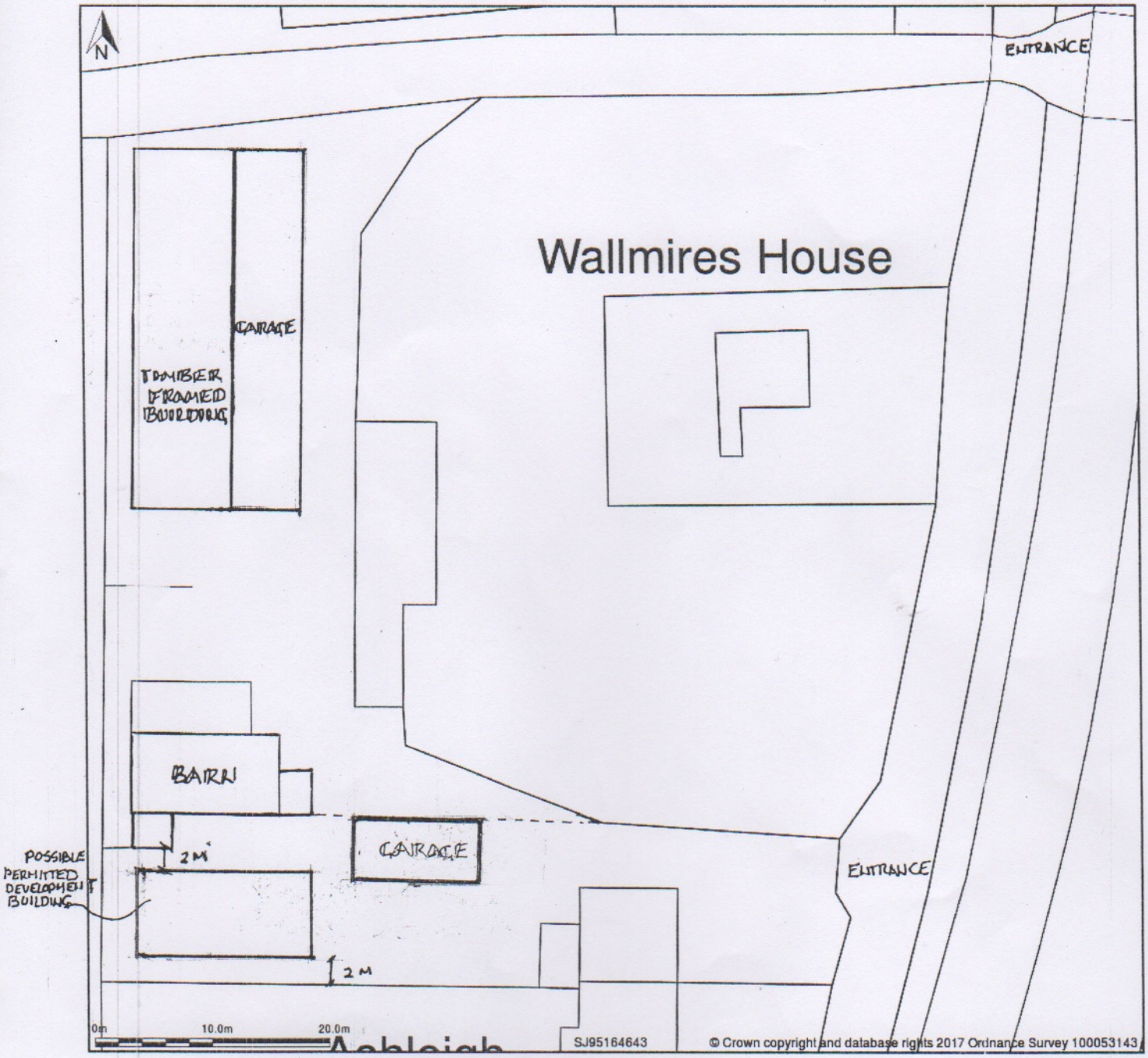

Block Plan shows area bounded by: 395122.85, 346389.61 395212.85, 346479.61 (at a scale of 1:500), OSGridRef: SJ95164643. The representation of a road, track or path is no evidence of a right of way. The representation of features as lines is no evidence of a property boundary.

Produced on 16th Nov 2017 from the Ordnance Survey National Geographic Database and incorporating surveyed revision available at this date. Reproduction in whole or part is prohibited without the prior permission of Ordnance Survey. © Crown copyright 2017. Supplied by www.buyaplan.co.uk a licensed Ordnance Survey partner (100053143). Unique plan reference: #00275416-4532AD

Ordnance Survey and the OS Symbol are registered trademarks of Ordnance Survey, the national mapping agency of Great Britain. Buy A Plan logo, pdf design and the www.buyaplan.co.uk website are Copyright © Pass Inc Ltd 2017