

FRONT ELEVATION

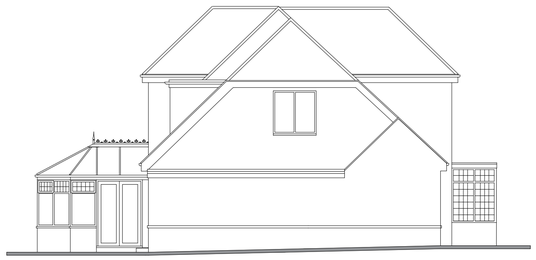

SIDE ELEVATION



REAR ELEVATION

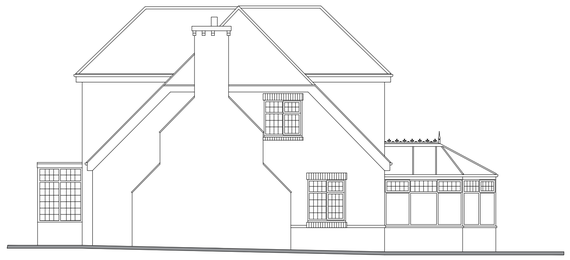

SIDE ELEVATION

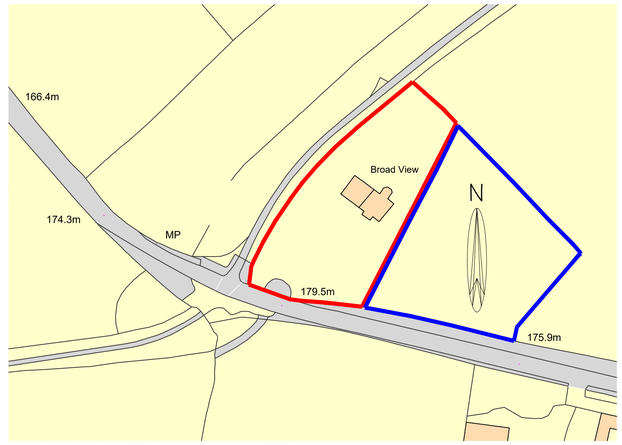

Ordnance Survey, (c) Crown Copyright 2017. All rights reserved. Licence number 100022432

SITE LOCATION PLAN 1:1250

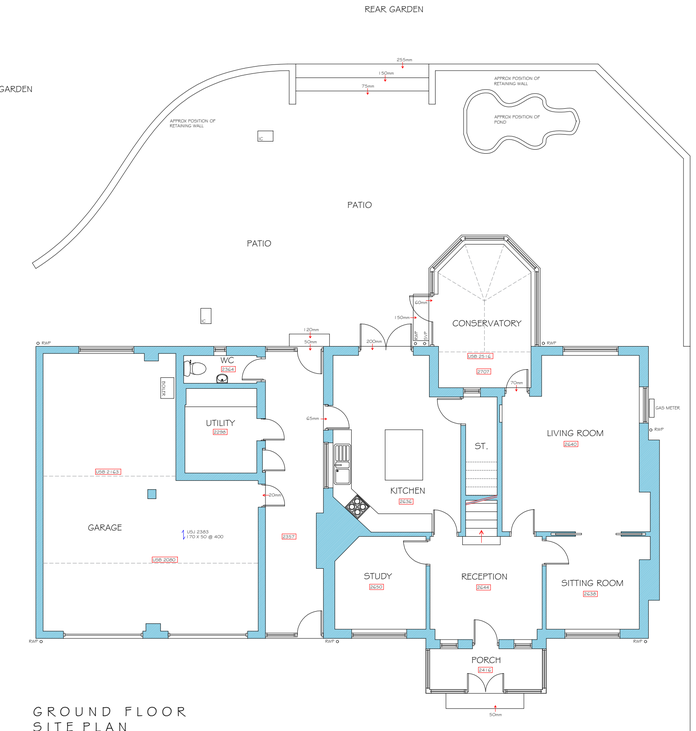

GROUND FLOOR
SITE PLAN

SIDE GARDEN

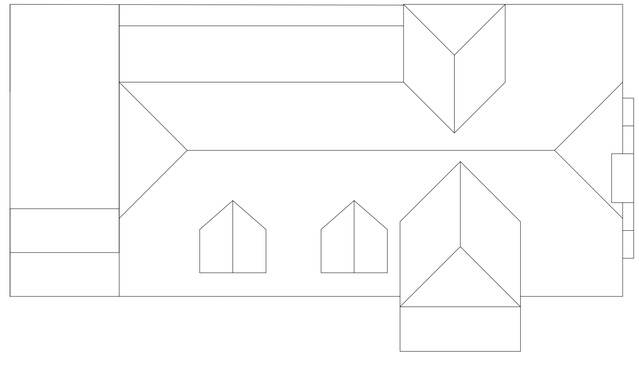

ROOF PLAN

WINDOW POSITIONS TO THE FRONT ARE APPROXIMATE AND SHOULD BE CHECKED ON SITE PRIOR TO COMMENCEMENT.

DIMENSIONAL SURVEY ONLY FOR THE PURPOSE OF PRODUCING EXISTING PLANS & ELEVATIONS & IS NOT TO BE RELIED UPON FOR DETAILS OF EXISTING STRUCTURE, DRAINAGE & FOUNDATIONS WHICH SHOULD ALL BE CHECKED PRIOR TO WORK COMMENCING BY A SUITABLE SPECIALIST / CONTRACTOR

0 2m 4m 6m 8m 10m 12m

SCALE BAR 1:100

REV A - CLEINTS REQUEST - ADDITION OF ELEVATIONS - DEC 2017 - PJH

bi Design Architecture
79 High Street, Repton, Derbyshire, DE65 6GF
t: 01283 704082
enquiries@bidesign-architecture.co.uk www.bidesign-architecture.co.uk

Please Note: Use figured dimensions only. Contractor to check all levels and dimensions on site prior to works commencing and report any discrepancies to bi Design Architecture

Project:	PROPOSED EXTENSION & ALTERATIONS AT
Address:	BROAD VIEW, TYTHE BARN ROAD, ALTON, ST10 4EY
Client:	MR OVENS
Dwg:	EXISTING - PLANS, ELEVATIONS & SITE LOCATION PLAN
Job ref:	13490
Date:	OCT 2017
Scale:	1:100, 1:1250
Dwg No:	01A
Dwg by:	AM
Paper Size:	A1

Member of the Chartered Institute of Building
Member of the Chartered Institute of Architectural Technologists
Affiliate Member of the Royal Institute of British Architects