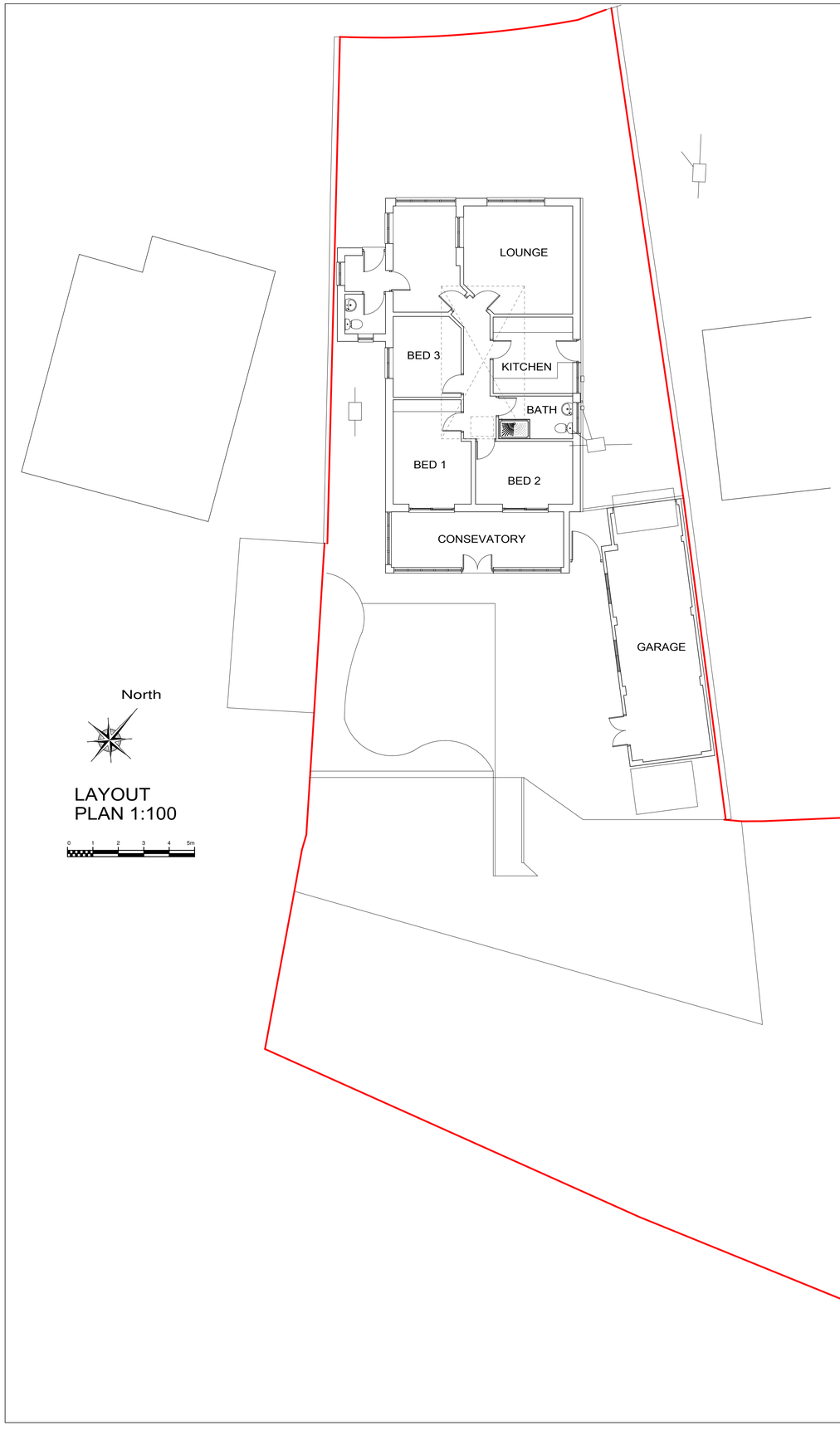

North

LAYOUT
PLAN 1:100

0 1 2 3 4 5m



SIDE ELEVATION FROM EAST



FRONT ELEVATION FROM NORTH

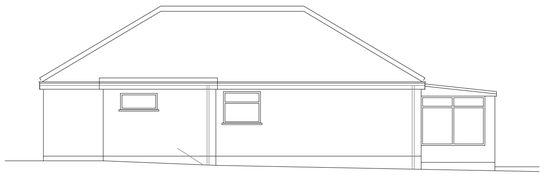

SIDE ELEVATION FROM WEST



Ordnance Survey (c) Crown Copyright 2017. All rights reserved. Licence number 100022432

SITE LOCATION
PLAN 1:1250

0 10m 50m
Scale 1:1250



REAR ELEVATION FROM SOUTH

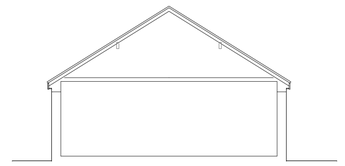

TYPICAL SECTION

A	04/12/17	Amended

Revisions

Client

Mr & Mrs C Holdcroft

Contract

24 Woodside Avenue
Brown Edge
Stoke on Trent
ST6 8RX

Drawing Title

EXISTING CONDITIONS

Date	17/11/17	Contract Number	5617
Scale	1:100 & 1:1250@A1		
Drg. no.	5617-001	Revision Suffix	A

ellis·hillman partnership
Chartered Architects
Holly Lodge, Silverdale Road, Wolstanton,
Newcastle, Staffs. ST5 8BQ
Telephone: 01782 633116
FAX: 01782 717487
E-mail : admin@ellishillmanpartnership.co.uk