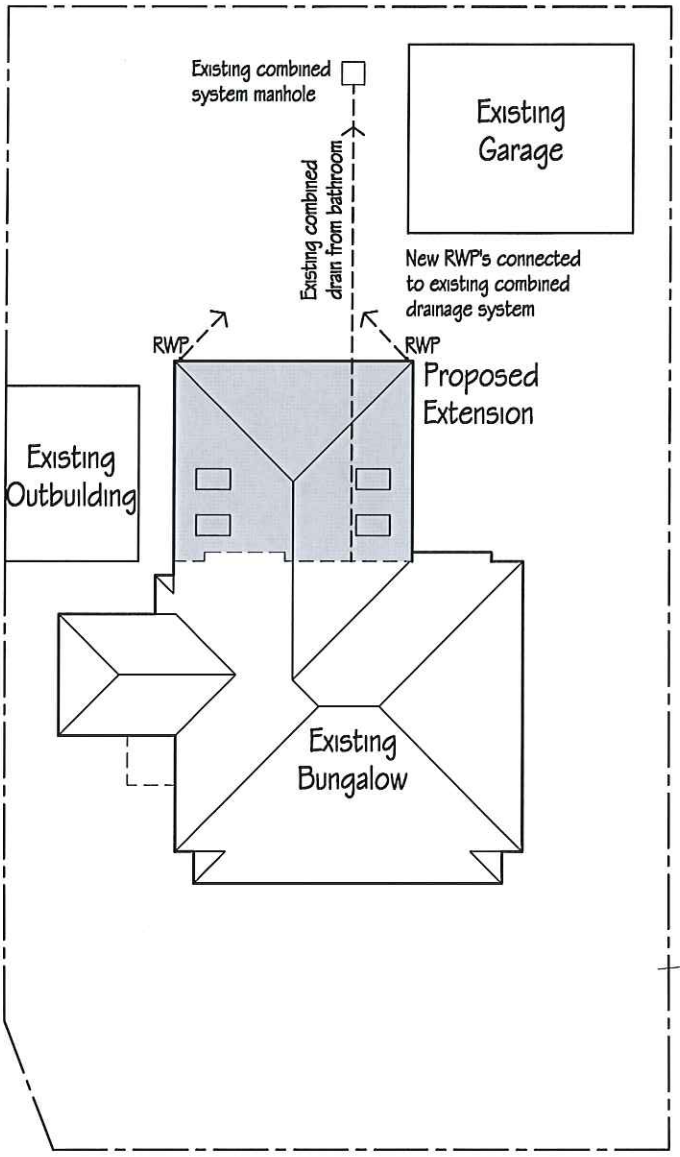

PROPOSED BLOCK / SITE PLAN 1 / 200

0m 5 10 15 20

SCALE 1 : 200

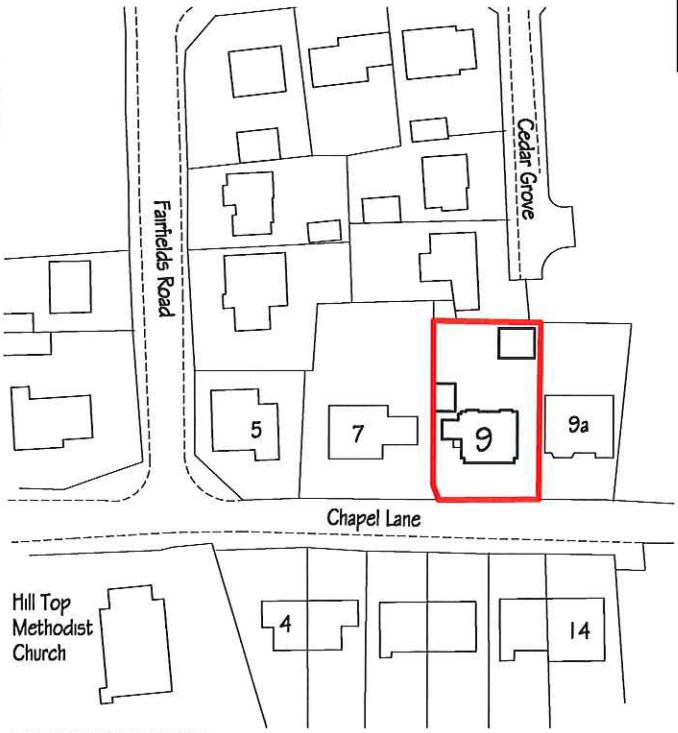

LOCATION PLAN 1 / 1250

0m 25 50 75 100m

SCALE 1 : 1250

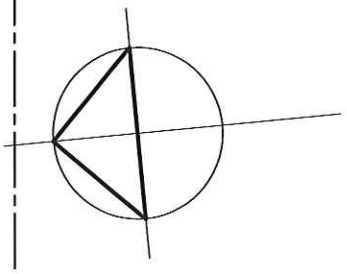

DRAINAGE

ALL EXISTING DRAINS, MANHOLES, GULLIES etc TO BE IDENTIFIED & LOCATED, ALL REDUNDANT DRAINS & GULLIES WITHIN NEW EXTENSION TO BE DUG UP. NEW DRAINS IN 100mm SGW OR PLASTC TO APPROX 1 in 40 FALLS, NEW GUTTER & RWP TO MATCH EXISTING TO DISCHARGE TO TRAPPED GULLY CONNECTED TO EXISTING COMBINED DRAINAGE SYSTEM. EXISTING REMAINING DRAINS UNDERNEATH NEW EXTENSION TO BE ENCASED IN 150mm CONCRETE IN ACCORDANCE WITH DRAINAGE PIPE MANUFACTURERS INSTRUCTIONS.

Mr G Hancock

Alterations & Extension
9 Chapel Lane
Biddulph Moor
Staffordshire
ST8 7JY

November 2017
Dwg GH-03
Scale: 1 / 200, 1 / 1250 @A4