Plan referred to

34 Chapel Street, Cheadle, Stoke-on-Trent. BP236 P2

Plan B

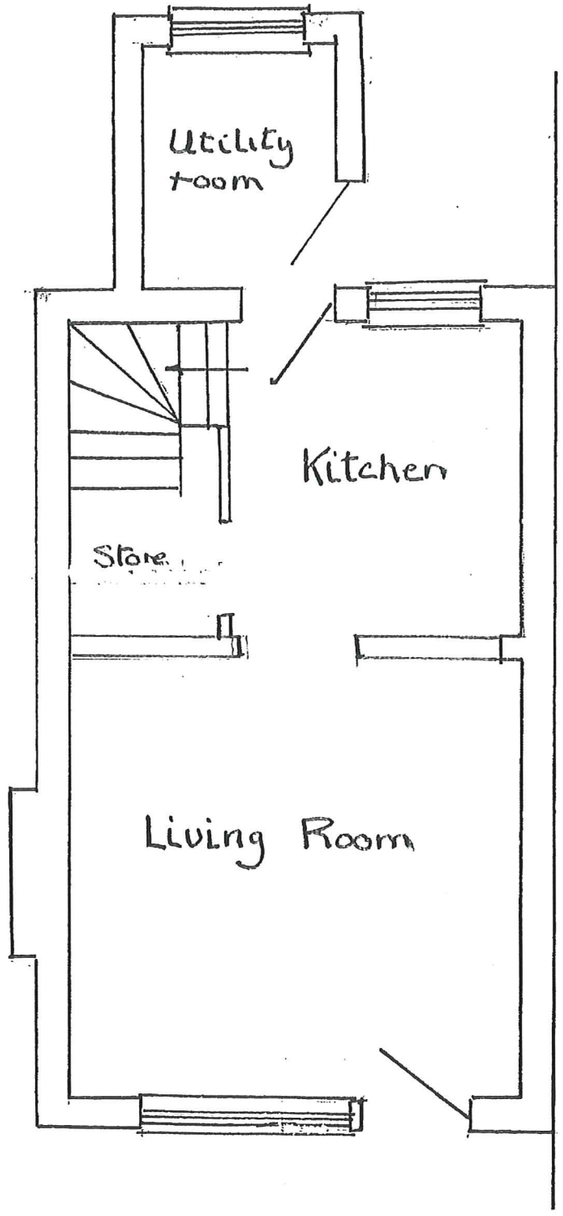

Ground floor proposed

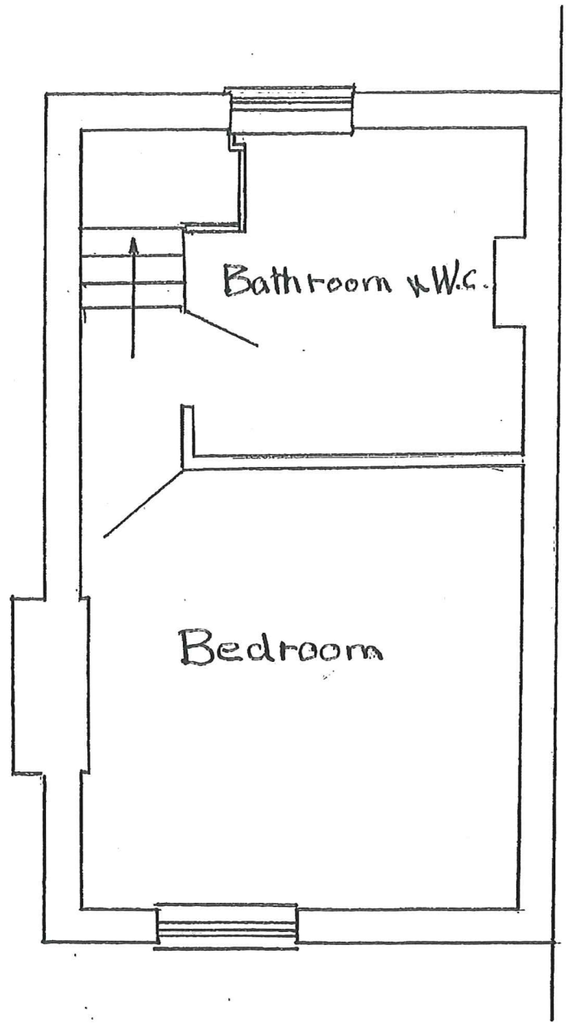

First Floor proposed

Scale 1:500

Plan referred to

34, Chapel Street, Cheadle, Stoke-on-Trent. BP236 P1

Plan A

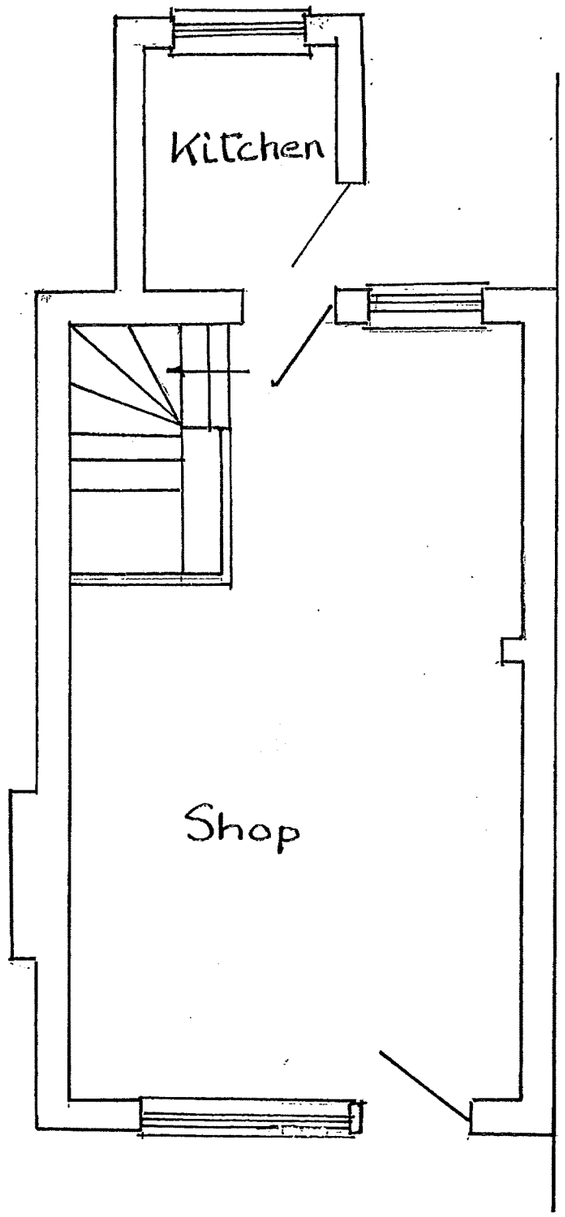

Ground floor existing

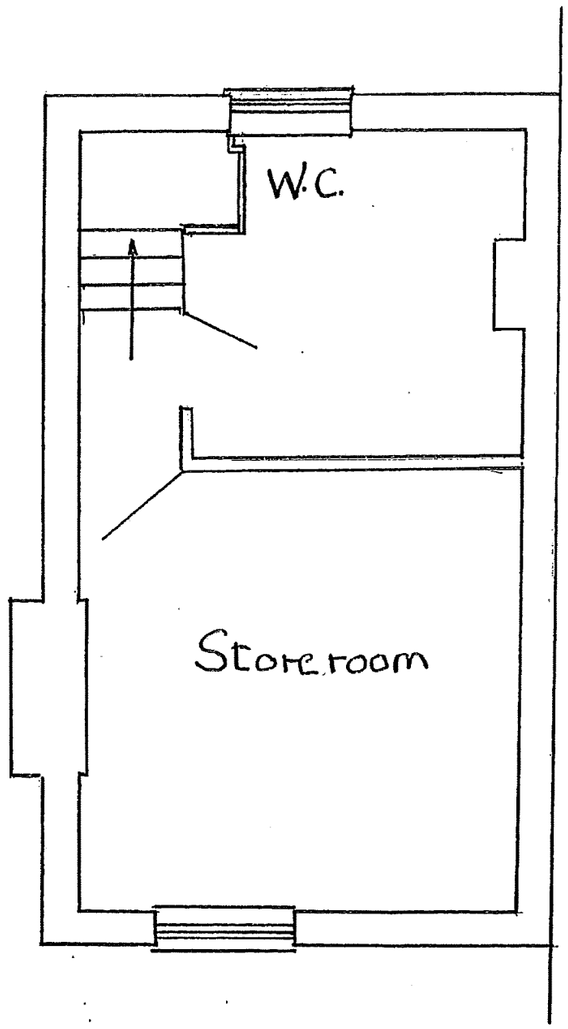

First Floor existing

Scale 1:500

Plans referred to

34, Chapel Street, Cheadle, Stoke-on-Trent

Location plan

Land Registry
Official copy of title plan

Ordnance Survey map reference SK0043SE
Scale 1:1250
Administrative area STAFFORDSHIRE:
STAFFORDSHIRE MOORLANDS

©Crown Copyright. Produced by Land Registry. Reproduction in whole or in part is prohibited without the prior written permission of Ordnance Survey. Licence Number 100026316.

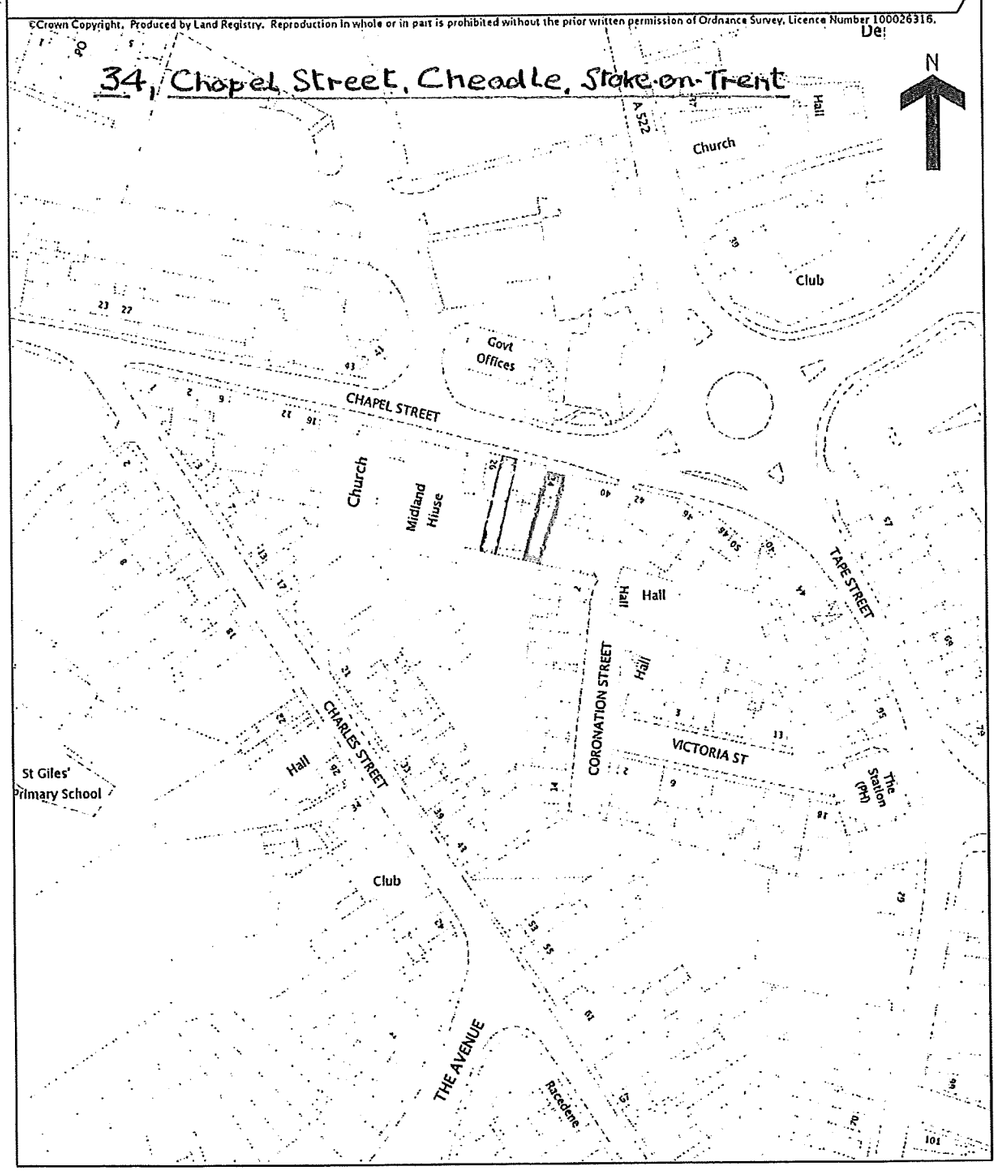

Note: Boundaries of site edged red

Plan C

Site plan

Plan C.

AREA 90m x 90m
SCALE 1:500

CENTRE COORDINATES: 400983, 343171

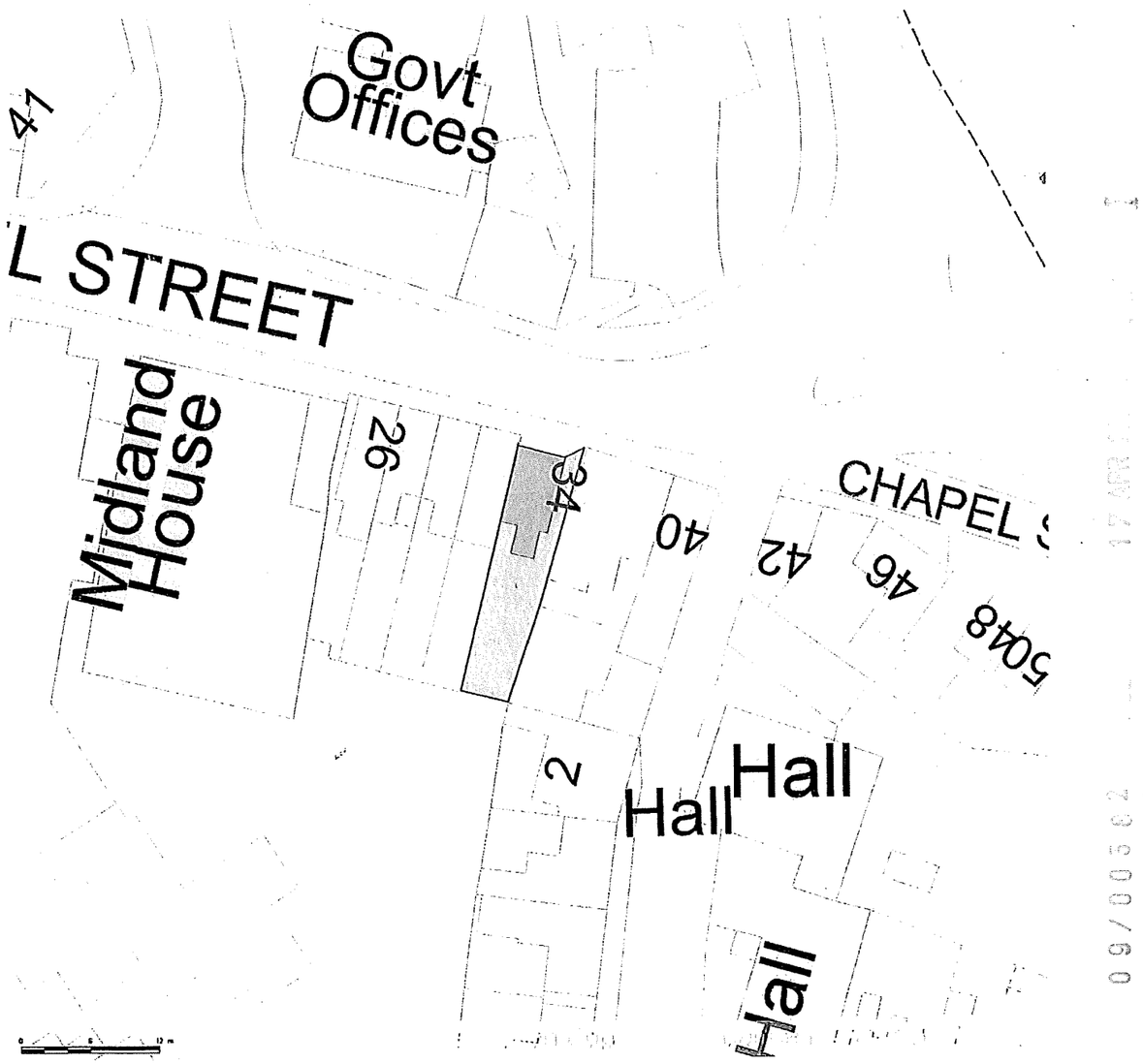

Supplied by Streetwise Maps Ltd
www.streetwise-maps.com
Licence No: 100047474