STAFFORDSHIRE moorlands DISTRICT COUNCIL
ACHIEVING · EXCELLENCE

Staffordshire Moorlands District Council
Moorlands House, Stockwell Street, Leek
Staffordshire Moorlands, ST13 6HQ
Telephone: 0845 605 3013
www.staffsmoorlands.gov.uk

Householder Application for Planning Permission for works or extension to a dwelling.
Town and Country Planning Act 1990

Part one

Publication of applications on planning authority websites

Please note that the information provided on this application form and in supporting documents may be published on the Authority's website. If you require any further clarification, please contact the Authority's planning department.

Please complete using block capitals and black ink.
It is important that you read the accompanying guidance notes as incorrect completion will delay the processing of your application.

1. Applicant Name and Address

Title:	MR
First name:	ROBERT
Last name:	GREASLEY
Company (optional):	
Unit:	
House number:	273
House suffix:	
House name:	SPRINGBANK COTTAGE
Address 1:	EAVES LANE
Address 2:	ARMSHEAD
Address 3:	STAFFORDSHIRE MOORLANDS
Town:	
County:	STAFFORDSHIRE
Country:	ENGLAND
Postcode:	ST2 8LY

2. Agent Name and Address

Title:	
First name:	
Last name:	
Company (optional):	
Unit:	
House number:	
House suffix:	
House name:	
Address 1:	
Address 2:	
Address 3:	
Town:	
County:	
Country:	
Postcode:	

3. Description of Proposed Works

Please describe the proposed works:

EXTENSION AND ALTERATIONS TO DWELLING

. Declaration

e hereby apply for planning permission/consent as described in this form and the accompanying plans/drawings and additional ormation.

ıned - Applicant:	Or signed - Agent:	Date (DD/MM/YYYY):
* N. Gatenby		(date cannot be pre-application)

. Applicant Contact Details

lephone numbers

untry code:	National number:	Extension number:
	01782 659368	

untry code:	Mobile number (optional):

untry code:	Fax number (optional):

ıail address (optional):

16. Agent Contact Details

Telephone numbers

Country code:	National number:	Extension number:

Country code:	Mobile number (optional):

Country code:	Fax number (optional):

Email address (optional):

. Site Visit

ı the site be seen from a public road, public footpath, bridleway or other public land? ☑ Yes ☐ No

ıe planning authority needs to make an appointment to carry t a site visit, whom should they contact? *(Please select only one)* ☐ Agent ☑ Applicant ☐ Other (if different from the agent/applicant's details)

)ther has been selected, please provide:

ıntact name:	Telephone number:

ıail address:

3. Description of Proposed Works (continued)

Has the work already started? ☐ Yes ☑ No

If Yes, please state when the work was started (DD/MM/YYYY): _____ (date must be pre-application submission)

Has the work already been completed? ☐ Yes ☑ No

If Yes, please state when the work was completed (DD/MM/YYYY): _____ (date must be pre-application submission)

4. Site Address Details

Please provide the full postal address of the application site.

Unit: _____ House number: 273 House suffix: _____

House name: SPRINGBANK COTTAGE

Address 1: CAVES LANE

Address 2: ARMSHEAD

Address 3: STAFFORDSHIRE MOORLANDS

Town: _____

County: STAFFORDSHIRE

Postcode (optional): ST2 8LY

5. Pedestrian and Vehicle Access, Roads and Rights of Way

Is a new or altered vehicle access proposed to or from the public highway? ☐ Yes ☑ No

Is a new or altered pedestrian access proposed to or from the public highway? ☐ Yes ☑ No

Do the proposals require any diversions, extinguishments and/or creation of public rights of way? ☐ Yes ☑ No

If Yes to any questions, please show details on your plans or drawings and state the reference number(s) of the plan(s)/ drawing(s):

6. Pre-application Advice

Has assistance or prior advice been sought from the local authority about this application? ☐ Yes ☑ No

If Yes, please complete the following information about the advice you were given. (This will help the authority to deal with this application more efficiently).

Please tick if the full contact details are not known, and then complete as much possible: ☐

Officer name:

Reference:

Date (DD MM YYYY): (must be pre-application submission)

Details of the pre-application advice received:

7. Trees and Hedges

Are there any trees or hedges on your own property or on adjoining properties which are within falling distance of your boundary? ☐ Yes ☑ No

If Yes, please mark their position on a scaled plan and state the reference number of any plans or drawings:

Will any trees or hedges need to be removed or pruned in order to carry out your proposal? ☐ Yes ☑ No

If Yes, please show on your plans which trees by giving them numbers e.g. T1, T2 etc, state the reference number of the plan(s)/ drawing(s) and indicate the scale.

8. Parking

Will the proposed works affect existing car parking arrangements? ☐ Yes ☑ No

If Yes, please describe:

9. Authority Employee / Member

With respect to the Authority, I am:

(a) a member of staff
(b) an elected member
(c) related to a member of staff
(d) related to an elected member

Do any of these statements apply to you? ☐ Yes ☑ No

If yes please provide details of the name, relationship and role

). Materials

pplicable, please state what materials are to be used externally. Include type, colour and name for each material:

	Existing (where applicable)	Proposed	Not applicable	Don't Know
/alls	RENDERED BRICK	APPROVED FACING BRICK	☐	☐
oof	CLAY TILES	CLAY TILES	☐	☐
/indows			☐	☐
oors			☐	☐
oundary treatments .g. fences, walls)			☐	☐
ehicle access and ard-standing			☐	☐
ighting			☐	☐
thers lease specify)			☐	☐

re you supplying additional information on submitted plan(s)/drawing(s)/design and access statement? ☐ Yes ☐ No

Yes, please state references for the plan(s)/drawing(s)/design and access statement:

11. Ownership Certificates

One Certificate A, B, C, or D, must be completed, together with the Agricultural Holdings Certificate with this application form

CERTIFICATE OF OWNERSHIP - CERTIFICATE A

Town and Country Planning (General Development Procedure) Order 1995 Certificate under Article 7

I certify/The applicant certifies that on the day 21 days before the date of this application nobody except myself/ the applicant was the owner *(owner is a person with a freehold interest or leasehold interest with at least 7 years left to run)* of any part of the land or building to which the application relates.

Signed - Applicant:	Or signed - Agent:	Date (DD/MM/YYYY):
*1.		

CERTIFICATE OF OWNERSHIP - CERTIFICATE B

Town and Country Planning (General Development Procedure) Order 1995 Certificate under Article 7

I certify/ The applicant certifies that I have/the applicant has given the requisite notice to everyone else (as listed below) who, on the day 21 days before the date of this application, was the owner (*owner is a person with a freehold interest or leasehold interest with at least 7 years left to run)* of any part of the land or building to which this application relates.

Name of Owner	Address	Date Notice Served

Signed - Applicant:	Or signed - Agent:	Date (DD/MM/YYYY):

CERTIFICATE OF OWNERSHIP - CERTIFICATE C

Town and Country Planning (General Development Procedure) Order 1995 Certificate under Article 7

I certify/ The applicant certifies that:

- Neither Certificate A or B can be issued for this application
- All reasonable steps have been taken to find out the names and addresses of the other owners *(owner is a person with a freehold interest or leasehold interest with at least 7 years left to run)* of the land or building, or of a part of it , but I have/ the applicant has been unable to do so.

The steps taken were:

Name of Owner	Address	Date Notice Served

Notice of the application has been published in the following newspaper (circulating in the area where the land is situated):	On the following date (which must not be earlier than 21 days before the date of the application):

Signed - Applicant:	Or signed - Agent:	Date (DD/MM/YYYY):

1. Ownership Certificates (continued)

CERTIFICATE OF OWNERSHIP - CERTIFICATE D
Town and Country Planning (General Development Procedure) Order 1995 Certificate under Article 7

:ertify/ The applicant certifies that:

Certificate A cannot be issued for this application

All reasonable steps have been taken to find out the names and addresses of everyone else who, on the day 21 days before the date of this application, was the owner *(owner is a person with a freehold interest or leasehold interest with at least 7 years left to run)* of any part of the land to which this application relates, but I have/ the applicant has been unable to do so.

he steps taken were:

lotice of the application has been published in the following newspaper :irculating in the area where the land is situated):

On the following date (which must not be earlier than 21 days before the date of the application):

igned - Applicant:

Or signed - Agent:

Date (DD/MM/YYYY):

2. Agricultural Holdings

AGRICULTURAL HOLDINGS CERTIFICATE
Town and Country Planning (General Development Procedure)Order 1995 Certificate under Article 7
Agricultural Land Declaration - You Must Complete Either A or B

A) None of the land to which the application relates is, or is part of, an agricultural holding.

Signed - Applicant:

Or signed - Agent:

Date (DD/MM/YYYY):

B) I have/ The applicant has given the requisite notice to every person other than myself/ the applicant who, on the day 21 days before the date of this application, was a tenant of an agricultural holding on all or part of the land to which this application relates, as listed below:

Name of Tenant	Address	Date Notice Served

Signed - Applicant:

Or signed - Agent:

Date (DD/MM/YYYY):

3. Planning Application Requirements - Checklist

ease read the following checklist to make sure you have sent all the information in support of your proposal. Failure to submit all formation required will result in your application being deemed invalid. It will not be considered valid until all information required by ıe Local Planning Authority has been submitted.

ıe original and 3 copies of a ɔmpleted and dated application form: ☑

ıe original and 3 copies of a plan which lentifies the land to which the application ılates drawn to an identified scale ıd showing the direction of North: ☑

ıe original and 3 copies of other plans ıd drawings or information necessary to escribe the subject of the application: ☑

The original and 3 copies of a design and access statement where proposed works fall within one of the following designated areas: ☐

- National Park
- Site of special scientific interest
- Conservation area
- Area of outstanding natural beauty
- World Heritage Site
- The Broads

The correct fee: ☑

The original and 3 copies of the completed, dated Ownership Certificate (A, B, C or D - as applicable): ☑

The original and 3 copies of the completed, dated Article 7 Certificate (Agricultural Holdings): ☑

14. Declaration

I/we hereby apply for planning permission/consent as described in this form and the accompanying plans/drawings and additional information.

Signed - Applicant:	Or signed - Agent:	Date (DD/MM/YYYY):
* R. Gourley		(date cannot be pre-application)

15. Applicant Contact Details

Telephone numbers

Country code:	National number:	Extension number:

Country code:	Mobile number (optional):
	079790 78044

Country code:	Fax number (optional):

Email address (optional):

16. Agent Contact Details

Telephone numbers

Country code:	National number:	Extension number:

Country code:	Mobile number (optional):

Country code:	Fax number (optional):

Email address (optional):

17. Site Visit

Can the site be seen from a public road, public footpath, bridleway or other public land? ☑ Yes ☐ No

If the planning authority needs to make an appointment to carry out a site visit, whom should they contact? *(Please select only one)* ☐ Agent ☑ Applicant ☐ Other (if different from the agent/applicant's details)

If Other has been selected, please provide:

Contact name:

Telephone number:

Email address:

$Date: 2009/03/23 15:29:39 $ $Revision: 3.7 $

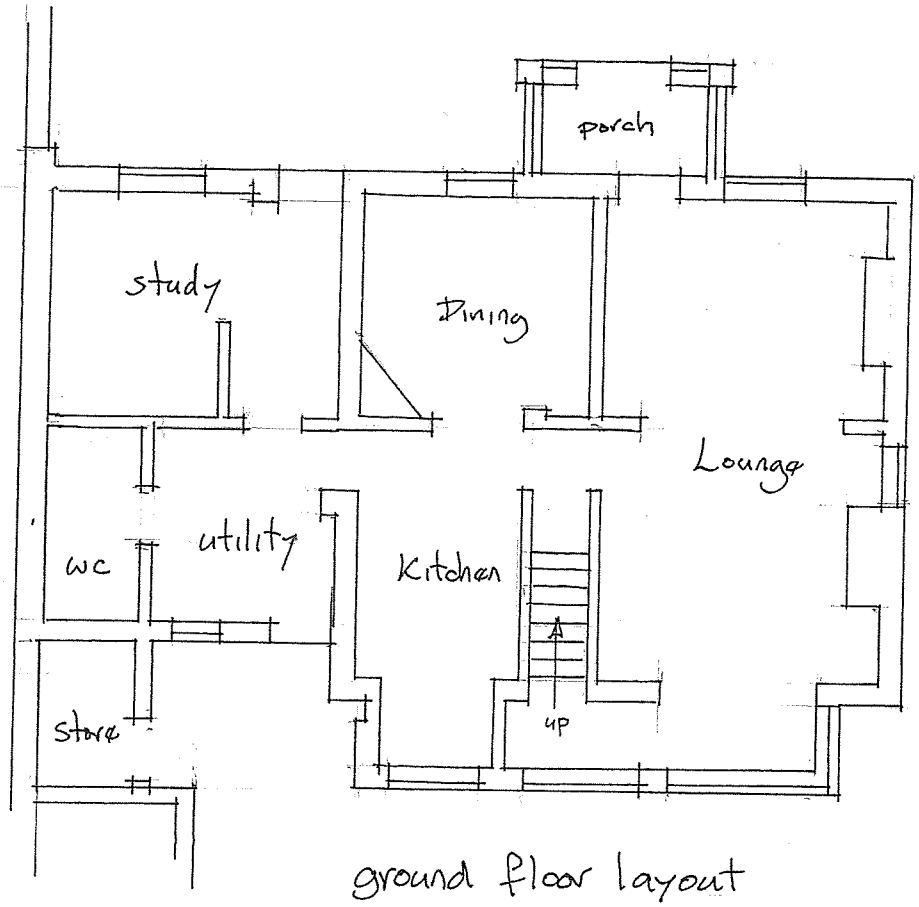

ground floor layout

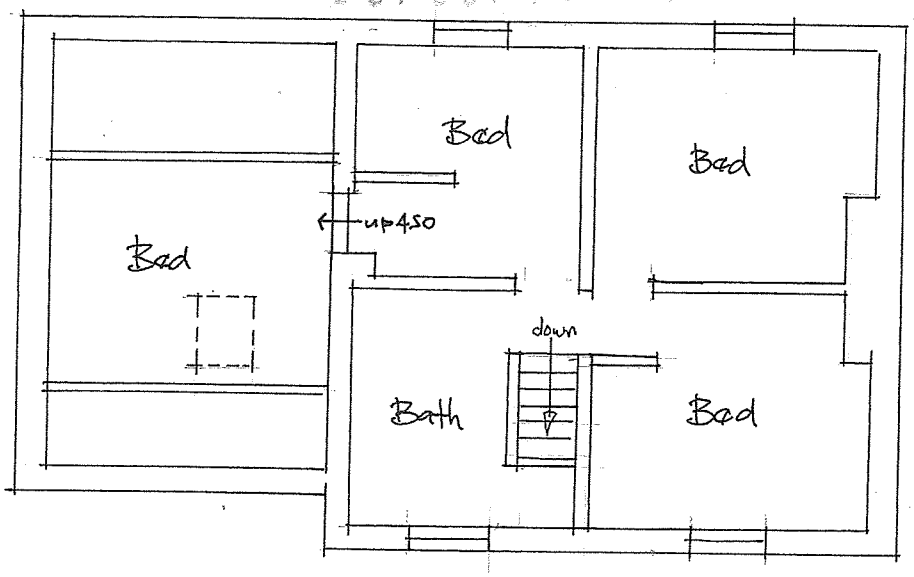

first floor layout

Springbank Cottage, 273, Eaves Lane Armshead
Existing Floor Layout Plans Scale 1:100

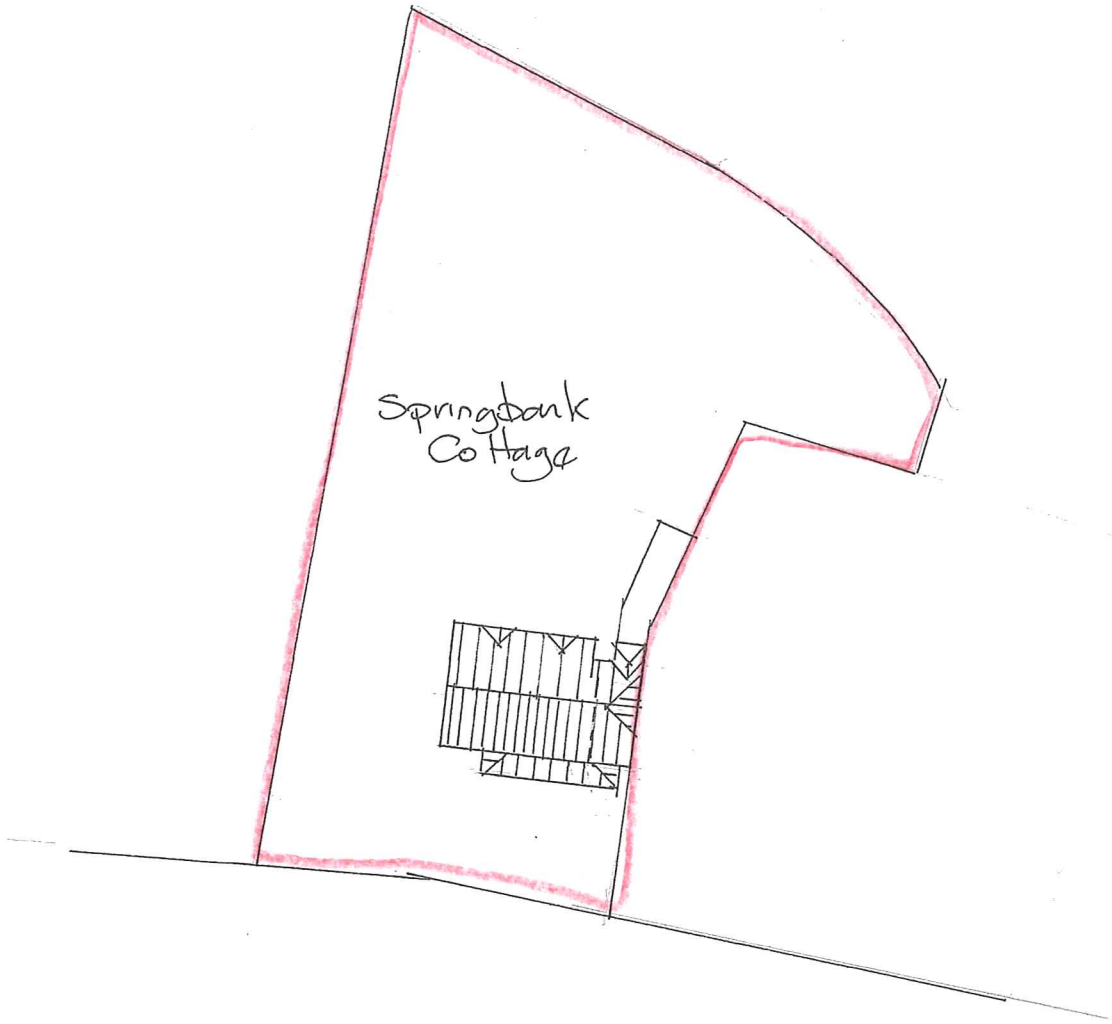

Proposed Extension and Alterations at Springbank, Cottage, 273, Eaves Lane (Roof Layout Plan Scale 1:500