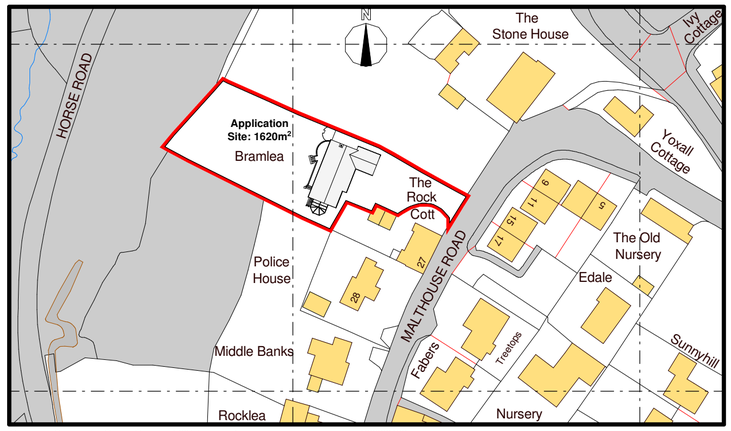

Ordnance Survey, (c) Crown Copyright 2017. All rights reserved. Licence number 100022432

1 Location Plan

1 : 1250

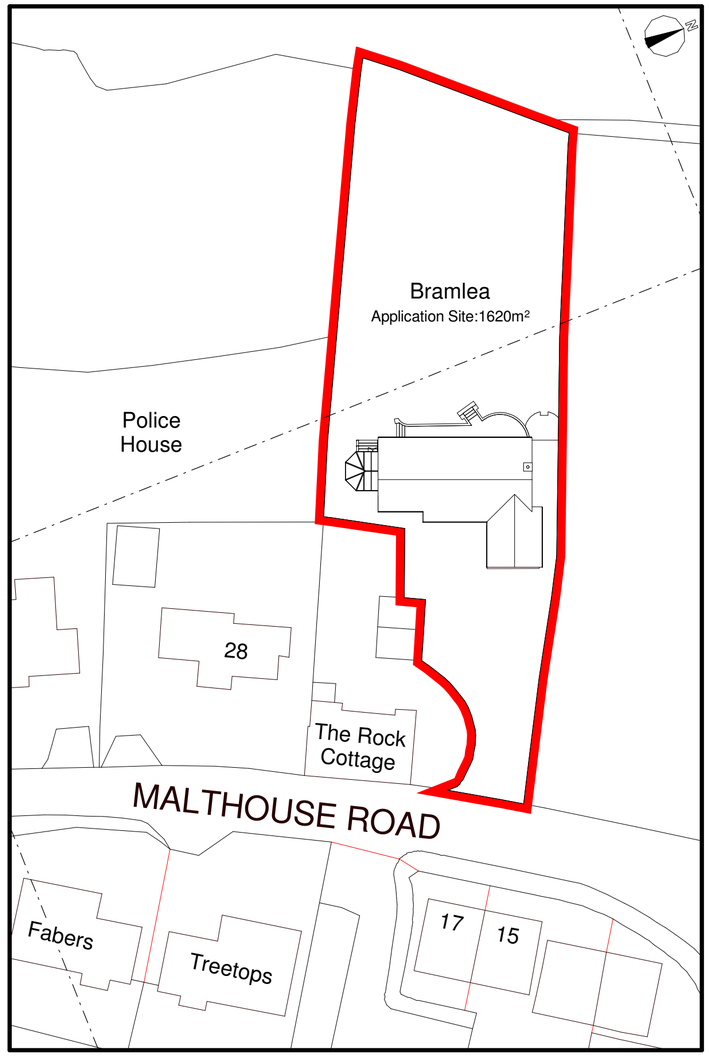

2 Existing Block Plan

1 : 500

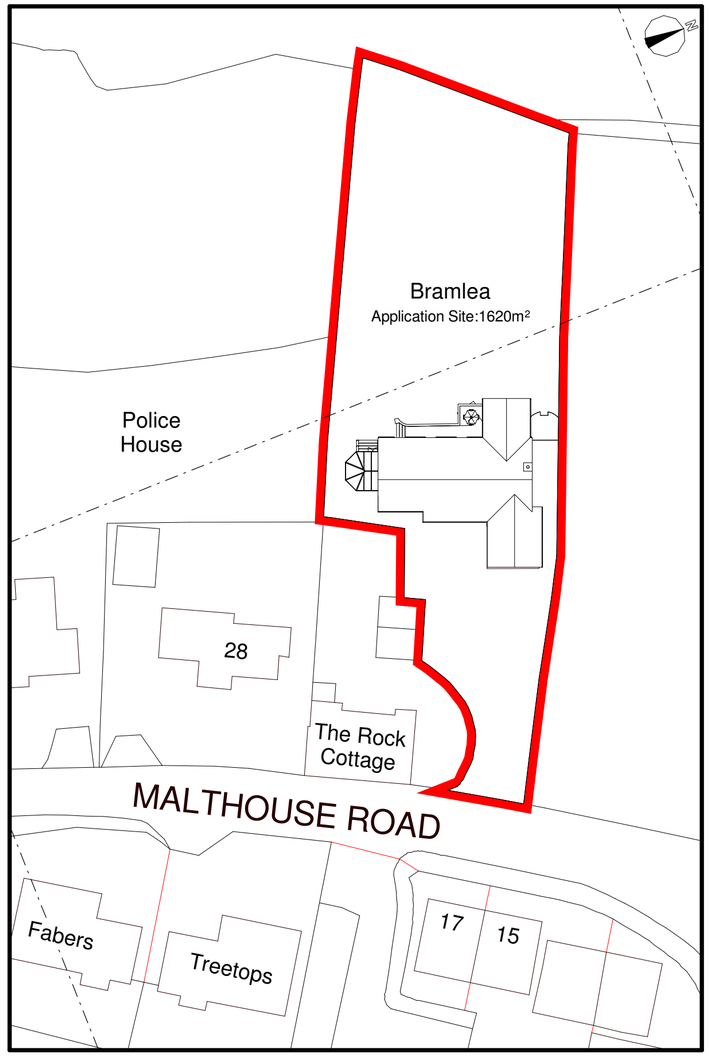

3 Proposed Block Plan

1 : 500

C:\Users\Bruce\Documents\TH-3059-SA-XX-XX-M3-A_Bramlea_Proposed_bruceN7XDR.rvt

all heights, sizes and dimensions should be checked on site by the contractor before any work is put in hand.

figured dimensions should be taken in preference to scaling and any errors or omissions reported to the architect at once

This drawing has been prepared in accordance with the CDM (Construction Design and Management) and all foreseeable design risks to those involved or affected by construction have been avoided wherever possible

Rev	Date	By	Detail

Drawing status

Planning

Client

Mr T Harris

Project/Location

Bramlea

Malthouse Road, Alton, Staffordshire, ST10 4AG

SMYTHEMAN ARCHITECTURAL

12 High Street
Tean, Stoke-on-Trent
ST10 4DZ
United Kingdom

T +44 (0)1538 722097
F +44 (0)1538 722185
mail@smytheman.co.uk
www.smytheman.co.uk

Drawing title

Location Plan & Existing/Proposed Block Plans

Scale(s)	Date	Drawn	Checked	Job No.
As indicated @A2	13/10/17	BJ	SS	3059

Drawing number

3059-TH-SA-XX-DR-XX-0001

Revision