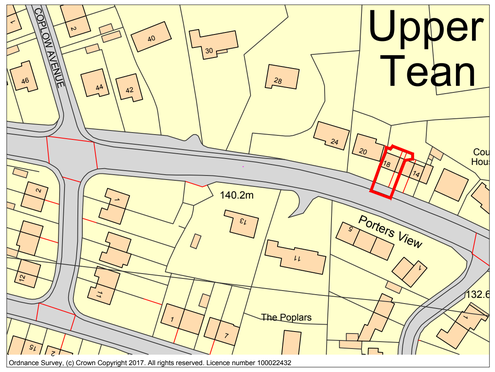


Ordnance Survey, (c) Crown Copyright 2017. All rights reserved. Licence number 100022432

01 3066 **LOCATION PLAN** 1:1250 SCALE

N

1:1250 0 25 50 75 100 125 m

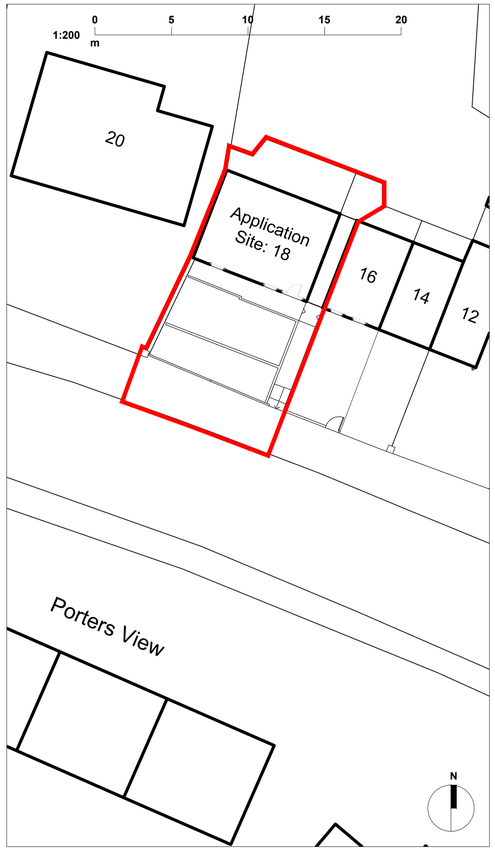


02 3066 **EXISTING BLOCK PLAN** 1:200 SCALE

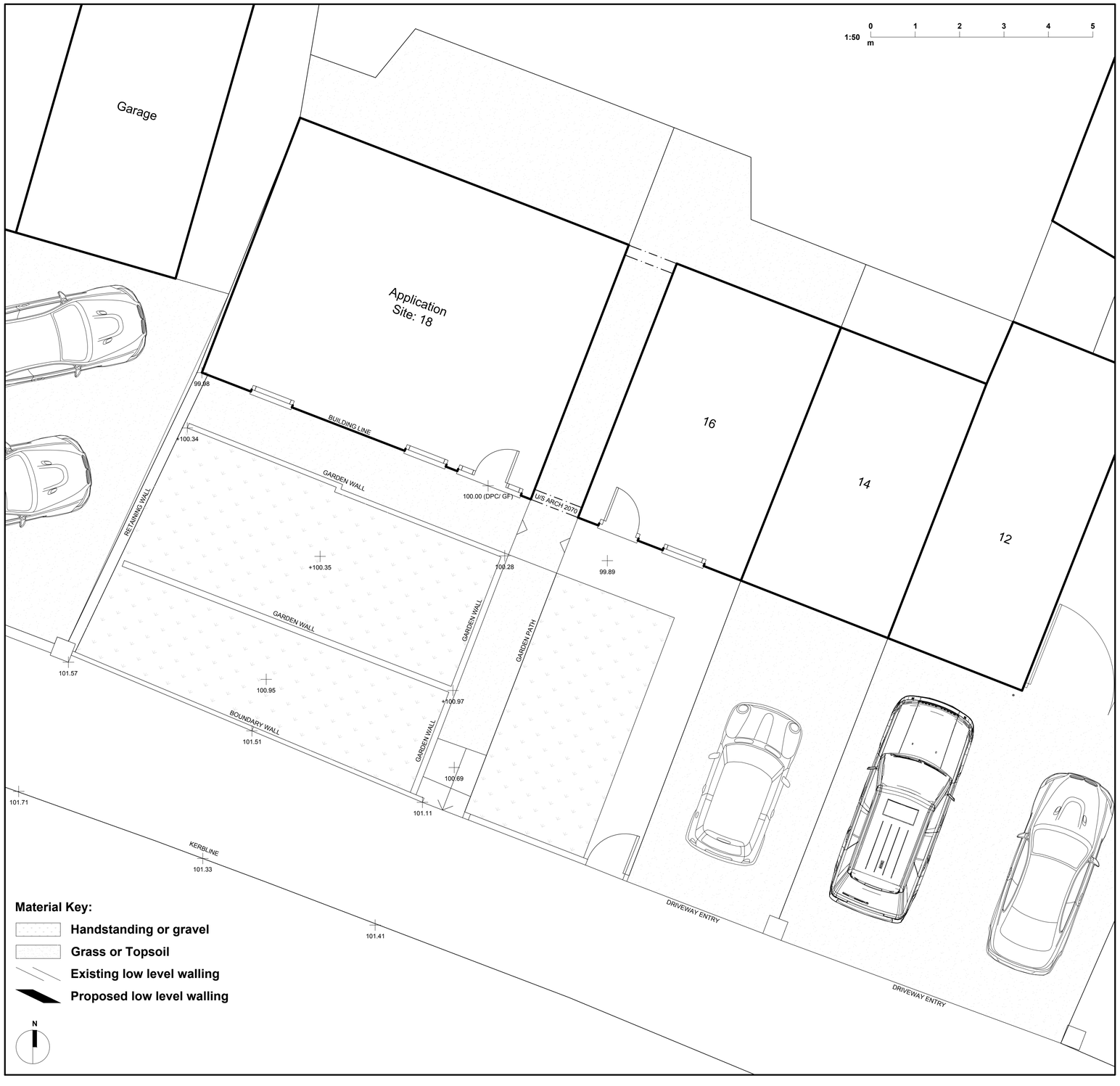


**Material Key:**

- Handstanding or gravel
- Grass or Topsoil
- Existing low level walling
- Proposed low level walling

N

03 3066 **EXISTING PLAN** 1:50 SCALE

All heights, sizes and dimensions should be checked on site by the contractor before any work is put in hand.

Figured dimensions should be taken in preference to scaling and any errors or omissions reported to the architect at once

This drawing has been prepared in accordance with the CDM (Construction Design and Management) and all foreseeable design risks to those involved or affected by construction have been avoided wherever possible

| Rev | Date | By | Detail |
|---|---|---|---|
| A | 31-10-18 | BJ | Red boundary line amended |

Drawing status
Planning Consent

Client
Mr & Mrs Thornley

Project/Location
18 Draycott Road, Upper Tean, Stoke-on-Trent, Staffordshire, ST10 4JF

SMYTHEMAN ARCHITECTURAL
12 High Street
Tean, Stoke-on-Trent
ST10 4DZ
United Kingdom
T +44 (0)1538 722097
F +44 (0)1538 722185
mail@smytheman.co.uk
www.smytheman.co.uk

Drawing title
Location Plan & Block Plans
All Existing Plans

| Scale(s) | Date | Drawn | Checked |
|---|---|---|---|
| 1:50 @ A1 | Oct'17 | BJ | SS |

Drawing number: ET-3066-SA-XX-DR-0001
Revision: A