PLAN FOR OUT-LINE PLANNING PERMISSION FOR SINGLE DETACHED DORMER BUNGALOW ON PART OF FRONT GARDEN TO Nº2. BREACH RD. BROWN EDGE. ST6 8QG.

FOR MR. ANDREW CHATTERTON. (CHATTERTON CONSTRUCTION).

AGENT:- A-Z DESIGNS.
ARCHITECTURAL CONSULTANTS
& BLDG SURVEYORS.
Tel:- 01782-577774.
Email- jess@a-zdesigns.co.uk

OCT 2017.

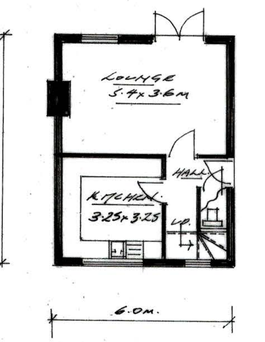

GROUND FLOOR
SCALE 1:100.

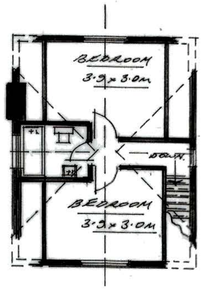

FIRST FLOOR

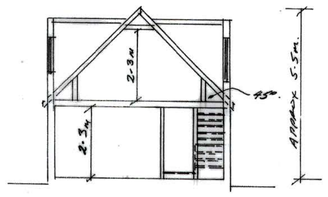

SECTION



FRONT ELEVATION

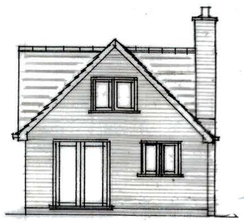

REAR ELEVATION
TO Nº26. LEEK RD.

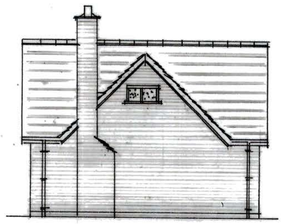

SIDE ELEVATION
TO LEEK RD.

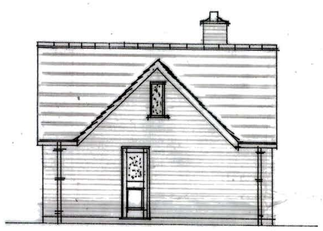

SIDE ELEVATION
TO Nº2. BREAKH RD.

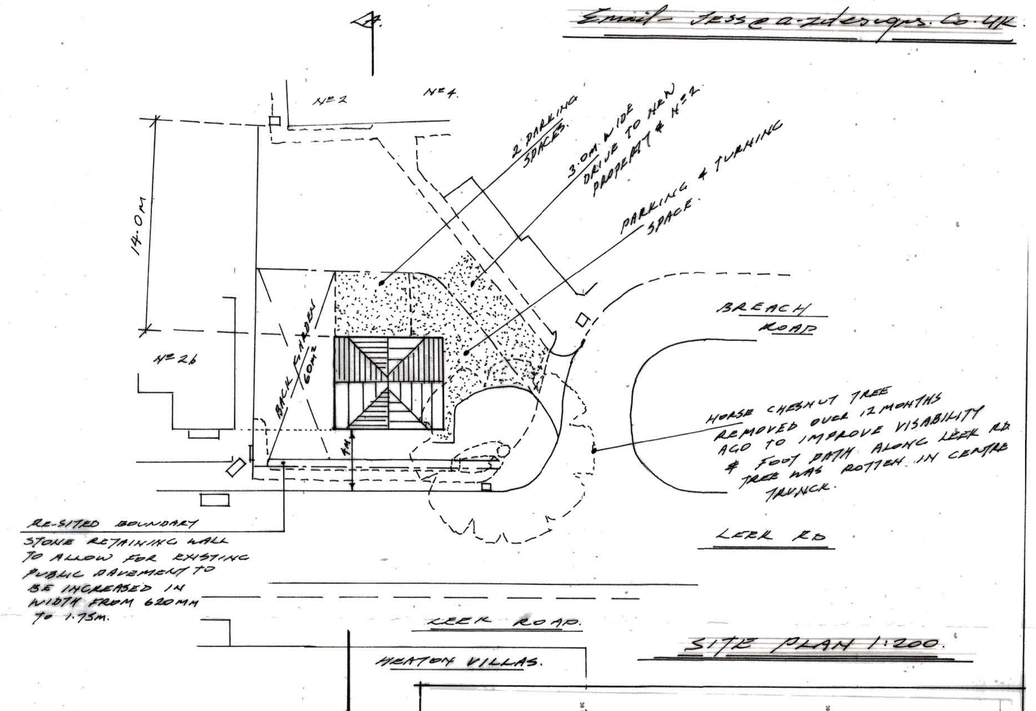

SITE PLAN 1:200.

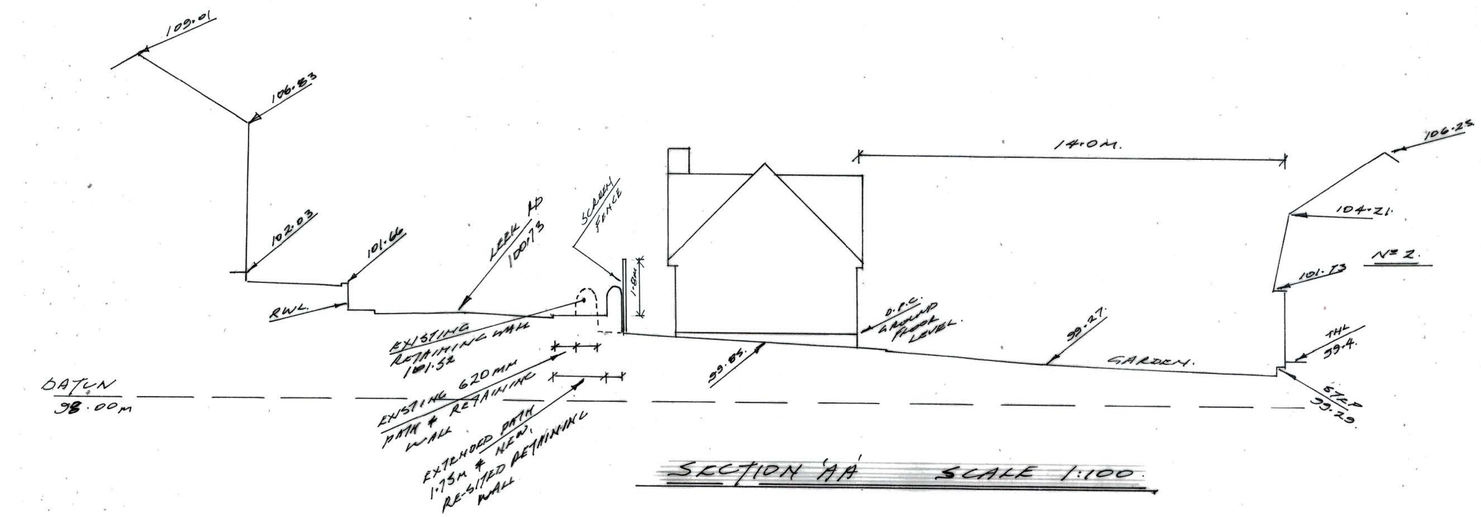

SECTION 'AA' SCALE 1:100

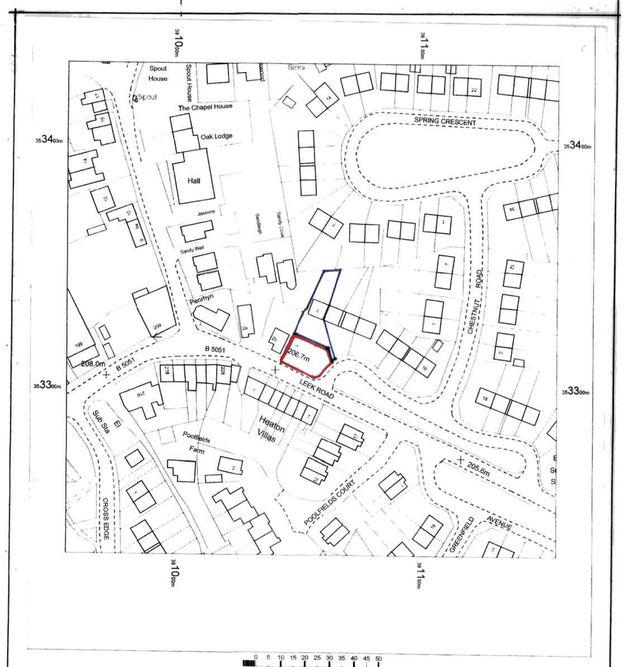

0 5 10 15 20 25 30 35 40 45 50 m

2 LEEK RD
BROWNEDGE
STOKE ON TRENT
ST6 8QH

OS MasterMap 1250/2500/10000 scale
05 August 2014, ID: BW1-00349658
www.blackwellmapping.co.uk

1:1250 scale print at A4. Centre. 391057 E, 353333 N

©Crown Copyright Ordnance Survey. Licence no. 100041040

Mapping sourced from Ordnance Survey

BLACKWELL'S
www.blackwellmapping.co.uk
TEL: 0114 268 7656
maps.sheffield@blackwell.co.uk