

South East Elevation Scale 1:100



North East Elevation Scale 1:100



South West Elevation Scale 1:100



Site Plan Scale 1:500



North West Elevation Scale 1:100

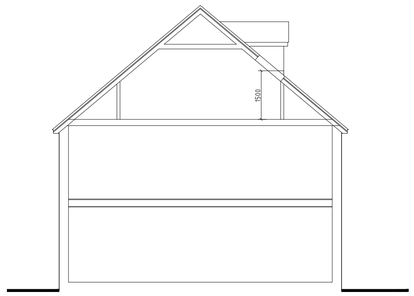

Section X-X Scale 1:100



© Crown Copyright 2014
All rights reserved. Licence number 100049235

Location Plan Scale 1:2500

NOTES:

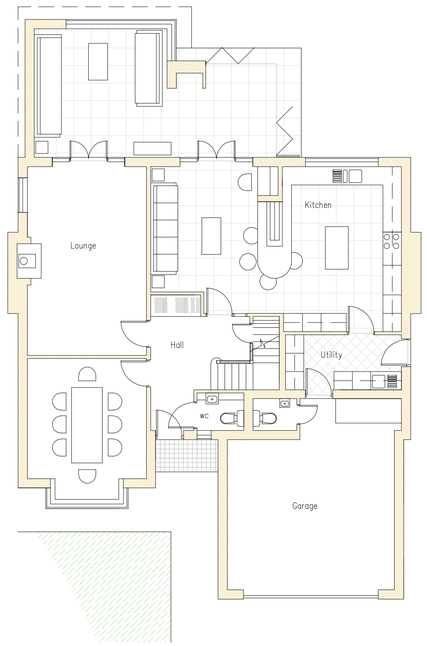

Ground Floor Scale 1:100

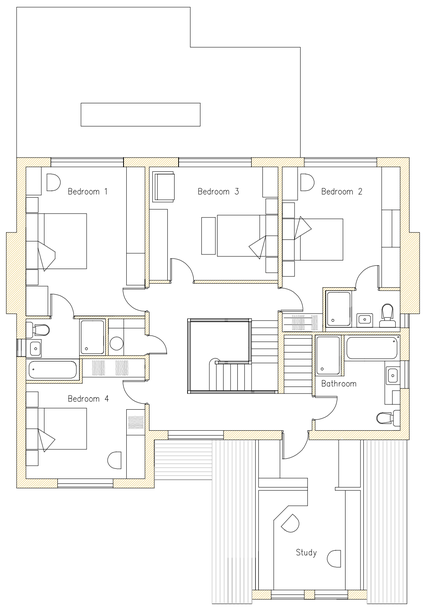

First Floor Scale 1:100

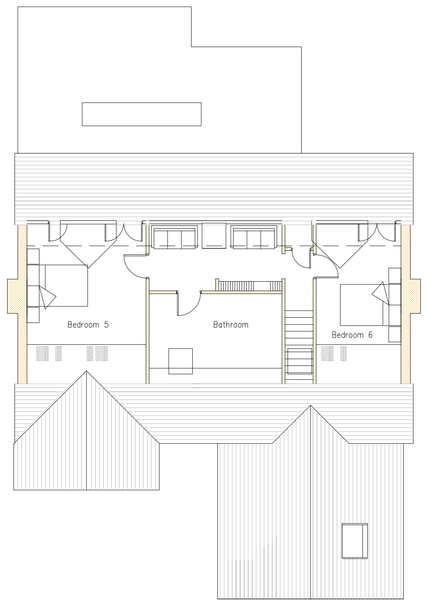

Second Floor Scale 1:100

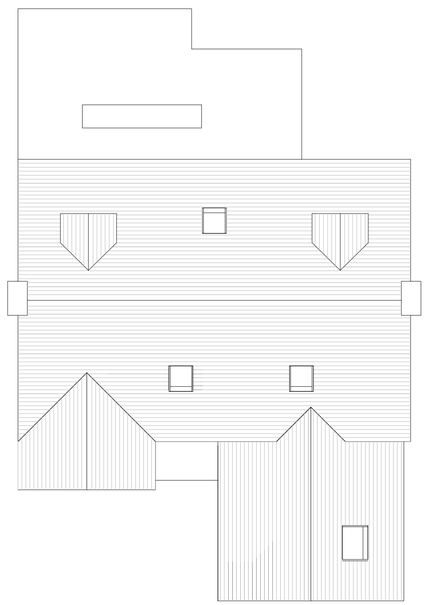

Roof Plan Scale 1:100

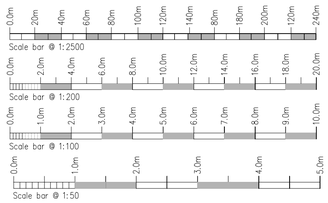

Rev.	Drawn	Comments.	Date
A	ACB	Omit roof window South West Elevation, increase width of roof window South West, replace 2 No roof windows with dormers on South East Elevation amend detail of Study window.	18-09-17

Applicant:
Mr & Mrs P Bratt.

Project:
Proposed Dwelling on land adjacent Wyndene, Longsdon,
Stoke on Trent,
Staffordshire, ST9 9QF.

Title:
Plans Elevations & Section.

Status:
Planning.

Scale at Size A1:	Date:	Drg.
1:2500 1:500 1:100	18-09-14	1342-01 A

NOTE: This drawing is not to be used for construction or sales purposes unless Status marked 'Issued for Construction'

A.C.BAILEY
Plot 1, Stanley Bank, Stanley, Staffordshire. ST9 9LT.
T:01782 503302 - 07711 870008 E:office@planstobuild.co.uk