Ordnance Survey Copyright Licence

This plan has been reproduced from Ordnance Survey Map information with the permission of HM Stationery Office.
Harrison Wood is licenced to reproduce Ordnance Survey Copyright material under Licence No 100006611

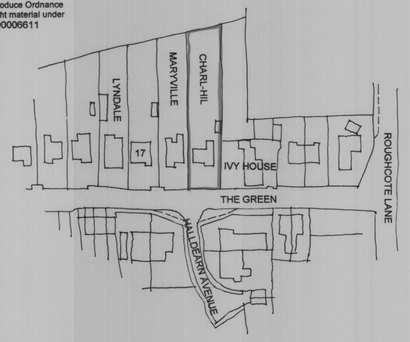

LOCATION PLAN SCALE 1 :1250

10m SCALE 1:1250

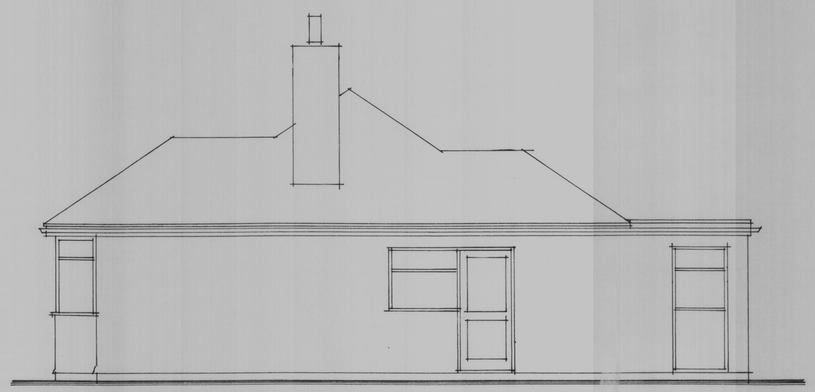

EXISTING SIDE ELEVATION TO DRIVEWAY

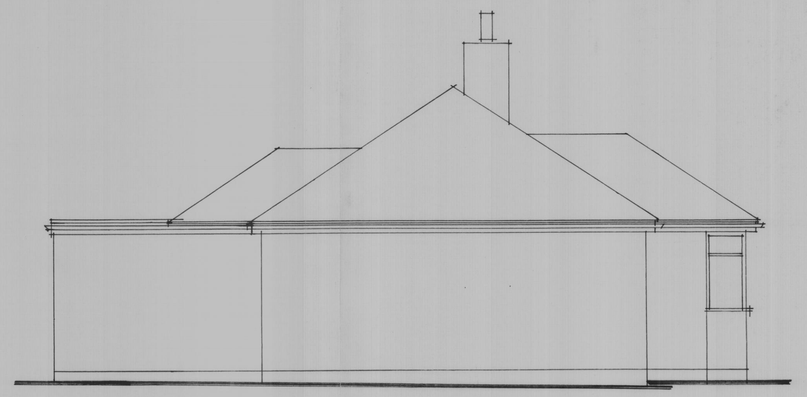

EXISTING SIDE ELEVATION TO MARYVILLE

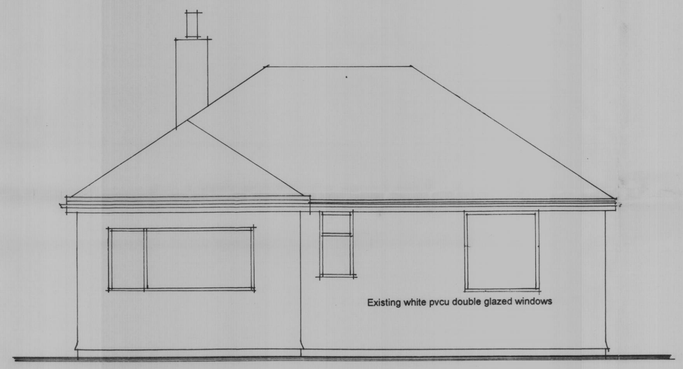

REAR ELEVATION

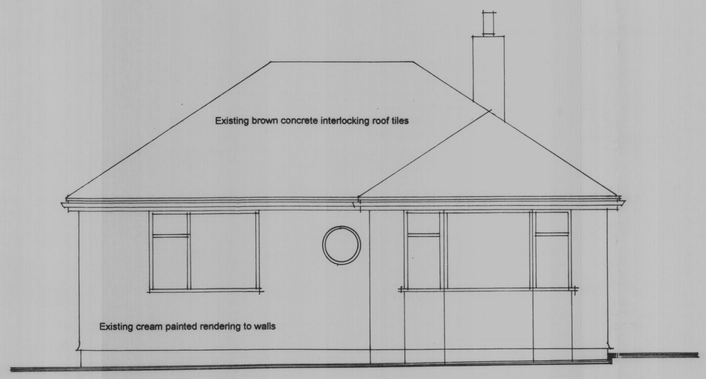

EXISTING FRONT ELEVATION

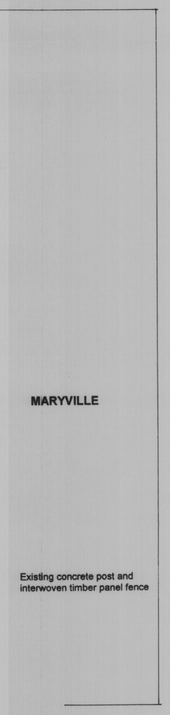



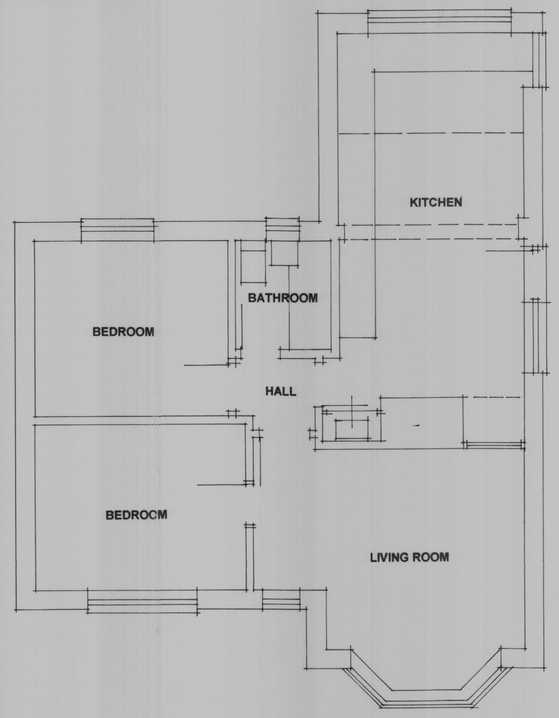



EXISTING PLAN LAYOUT

1m SCALE 1:50

09/01115 FUL 16 NOV 2009 SMDC

Rev.	Description	By	Date

This drawing is Copyright and shall not be reproduced without permission.
Do not scale from this drawing.
All dimensions are to be checked on site before work is commenced.

Client.
MRS M ROWE

Project.
PROPOSED EXTENSIONS AND ALTERATIONS AT CHARL- HIL THE GREEN, CAVERSWALL, STOKE-ON-TRENT, ST11 9EQ

Title.
EXISTING CONDITIONS DRAWING

Scales. 1 : 50

Drawn. MAL Date. SEPT 2009

HARRISON WOOD ARCHITECTURE
CONSULTING ARCHITECTS AND BUILDING CONSULTANTS
1 CHAROLAIS CRESCENT, LONGTON,
STOKE-ON-TRENT, STAFFS. ST3 4TD.
Office Telephone : 01782 – 312630 OR 07970 – 308358
e-mail : harrisonwood@tiscali.co.uk

Drawing Number. HWA 1358 / 001

Revision.

A1 PLAN