VIEW OF EXISTING SITE



PHOTOMONTAGE OF PROPOSED SITE



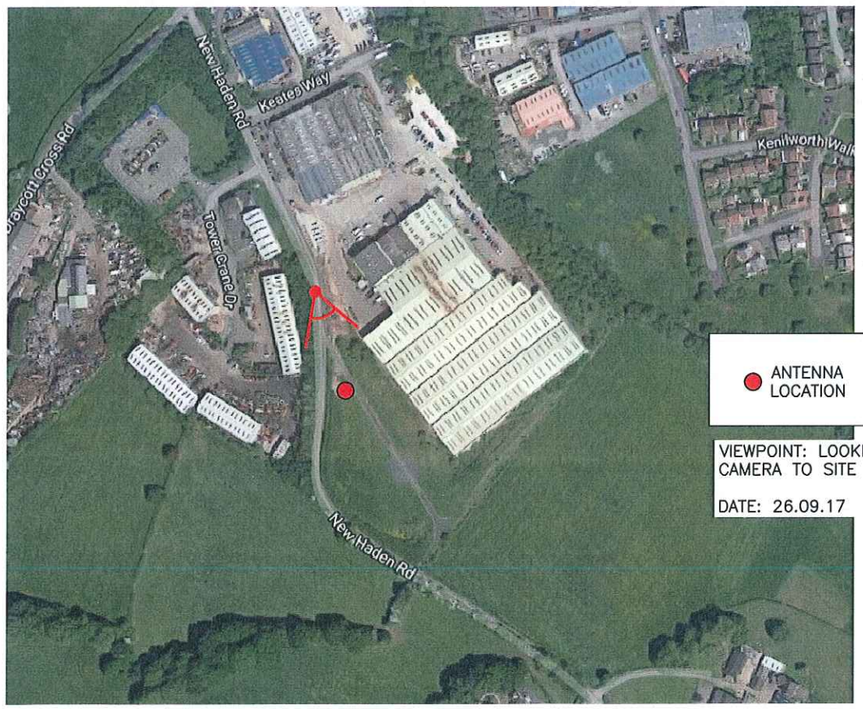

VIEWPOINT: LOOKING SOUTH EAST ALONG NEW HADEN ROAD
CAMERA TO SITE DISTANCE: @ 85m

DATE: 26.09.17

CAMERA LOCATION MAP

THIS PHOTOMONTAGE IS FOR ILLUSTRATIVE PURPOSES ONLY

ANTENNA SPEC: PROPOSED NEW 3No HUAWEI ATR4518R6 AT U/S 13.30m A.G.L. ON A PHASE 3 HEADFRAME ON NEW CU PHOSCO PHASE 4.5 MONOPOLE.

CABINETS:
1No. ALIFABS TSC CABINET 0.6m x0.6m x1.41m
1No. HUAWEI BTS3900L 0.77m x0.75m x 1.99m HIGH
1No. ALIFABS SLIMLINE METER CABINET 0.65m x0.25m x1.01m
1No. VF COMBINER CABINET 0.75m x0.35m x1.13m

ALL DIMENSIONS ARE IN mm UNLESS NOTED OTHERWISE

N.G.R	E: 399651 N: 342384
CONCESSION REQUIRED	NO

REV	MODIFICATION	BY	CH	DATE
A	Issued for Approval	AL	MT	05.10.17

KTL

Infra Projects
Sustainable | Innovative

vodafone
GROW THE GRID

Cell Name	Opt.
KLARIUS PRODUCTS LTD–TEST TRACK	–

Cell ID No

CTIL	TEF	VF
207882	–	95276

Site Address / Contact Details

KLARIUS PRODUCTS LTD–TEST TRACK
BROOKHOUSES INDUSTRIAL ESTATE
NEW HADEN ROAD
CHEADLE, STAFFORDSHIRE
ST10 1UF

Drawing Title: PHOTOMONTAGE No 1

Purpose of issue: PLANNING — Dwg Rev:

Drawing Number: 401 — A

Surveyed By:	Original Sheet Size:	Pack Issue:
MB	A3	

Drawn:	Date:	Checked:	Date:	
AL	05.10.17	MT	05.10.17	A

VIEW OF EXISTING SITE



PHOTOMONTAGE OF PROPOSED SITE



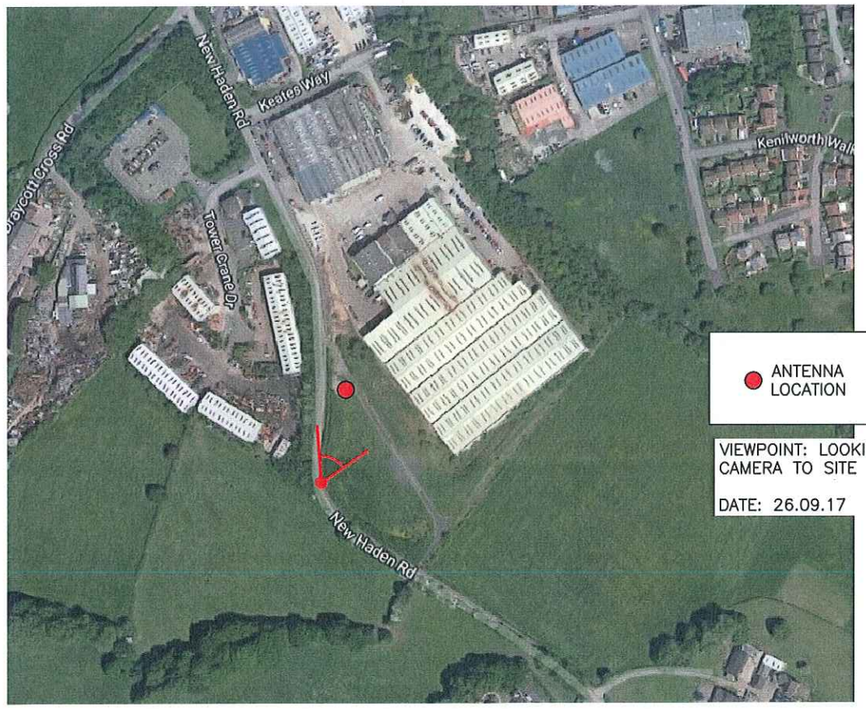

VIEWPOINT: LOOKING NORTH EAST ALONG NEW HADEN ROAD
CAMERA TO SITE DISTANCE: @ 90m

DATE: 26.09.17

CAMERA LOCATION MAP

THIS PHOTOMONTAGE IS FOR ILLUSTRATIVE PURPOSES ONLY

ANTENNA SPEC: PROPOSED NEW 3No HUAWEI ATR4518R6 AT U/S 13.30m A.G.L. ON A PHASE 3 HEADFRAME ON NEW CU PHOSCO PHASE 4.5 MONOPOLE.

CABINETS:
1No. ALIFABS TSC CABINET 0.6m x0.6m x1.41m
1No. HUAWEI BTS3900L 0.77m x0.75m x 1.99m HIGH
1No. ALIFABS SLIMLINE METER CABINET 0.65m x0.25m x1.01m
1No. VF COMBINER CABINET 0.75m x0.35m x1.13m

ALL DIMENSIONS ARE IN mm UNLESS NOTED OTHERWISE

N.G.R	E: 399651 N: 342384
CONCESSION REQUIRED	NO

REV	MODIFICATION	BY	CH	DATE
A	Issued for Approval	AL	MT	05.10.17

KTL

Infra Projects
Sustainable | Innovative

vodafone
GROW THE GRID

Cell Name	Opt.
KLARIUS PRODUCTS LTD–TEST TRACK	–

Cell ID No

CTIL	TEF	VF
207882	–	95276

Site Address / Contact Details

KLARIUS PRODUCTS LTD–TEST TRACK
BROOKHOUSES INDUSTRIAL ESTATE
NEW HADEN ROAD
CHEADLE, STAFFORDSHIRE
ST10 1UF

Drawing Title: PHOTOMONTAGE No 2

Purpose of issue: PLANNING — Dwg Rev: A

Drawing Number: 402

Surveyed By:	Original Sheet Size:	Pack Issue:
MB	A3	A

Drawn:	Date:	Checked:	Date:
AL	05.10.17	MT	05.10.17

VIEW OF EXISTING SITE



PHOTOMONTAGE OF PROPOSED SITE



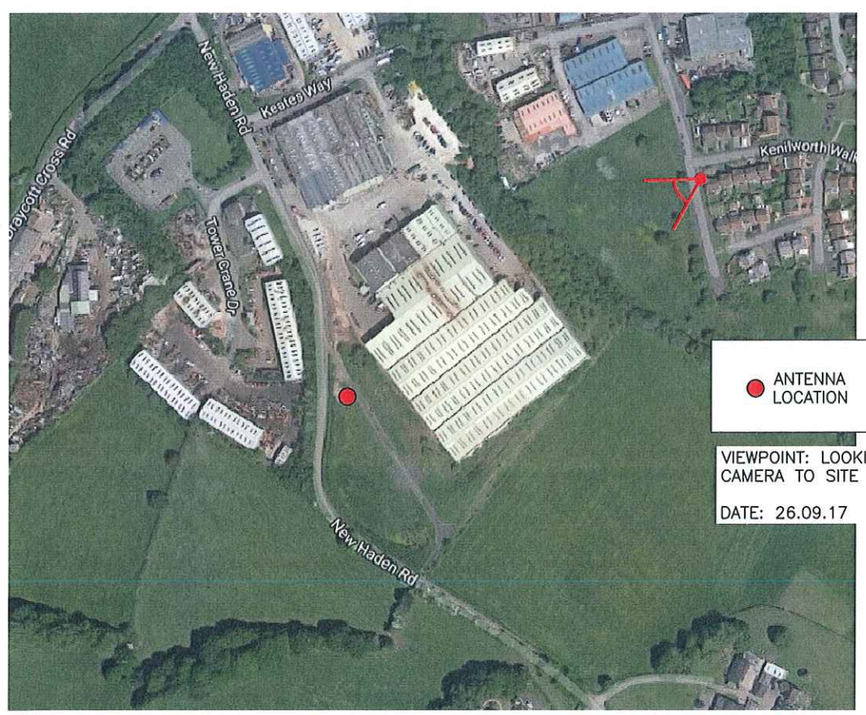

VIEWPOINT: LOOKING SOUTH WEST ALONG ACROSS FROM BROOKHOUSE WAY
CAMERA TO SITE DISTANCE: @ 290m

DATE: 26.09.17

CAMERA LOCATION MAP

THIS PHOTOMONTAGE IS FOR ILLUSTRATIVE PURPOSES ONLY

ANTENNA SPEC: PROPOSED NEW 3No HUAWEI ATR4518R6 AT U/S 13.30m A.G.L. ON A PHASE 3 HEADFRAME ON NEW CU PHOSCO PHASE 4.5 MONOPOLE.

CABINETS:
1No. ALIFABS TSC CABINET 0.6m x0.6m x1.41m
1No. HUAWEI BTS3900L 0.77m x0.75m x 1.99m HIGH
1No. ALIFABS SLIMLINE METER CABINET 0.65m x0.25m x1.01m
1No. VF COMBINER CABINET 0.75m x0.35m x1.13m

ALL DIMENSIONS ARE IN mm UNLESS NOTED OTHERWISE

N.G.R	E: 399651 N: 342384
CONCESSION REQUIRED	NO

REV	MODIFICATION	BY	CH	DATE
A	Issued for Approval	AL	MT	05.10.17

KTL

Infra Projects
Sustainable | Innovative

vodafone
GROW THE GRID

Cell Name	Opt.
KLARIUS PRODUCTS LTD–TEST TRACK	–

Cell ID No

CTIL	TEF	VF
207882	–	95276

Site Address / Contact Details

KLARIUS PRODUCTS LTD–TEST TRACK
BROOKHOUSES INDUSTRIAL ESTATE
NEW HADEN ROAD
CHEADLE, STAFFORDSHIRE
ST10 1UF

Drawing Title: PHOTOMONTAGE No 3

Purpose of issue: PLANNING — Dwg Rev:

Drawing Number: 403 — A

Surveyed By:	Original Sheet Size:	Pack Issue:
MB	A3	

Drawn:	Date:	Checked:	Date:	
AL	05.10.17	MT	05.10.17	A

SITE LOCATION

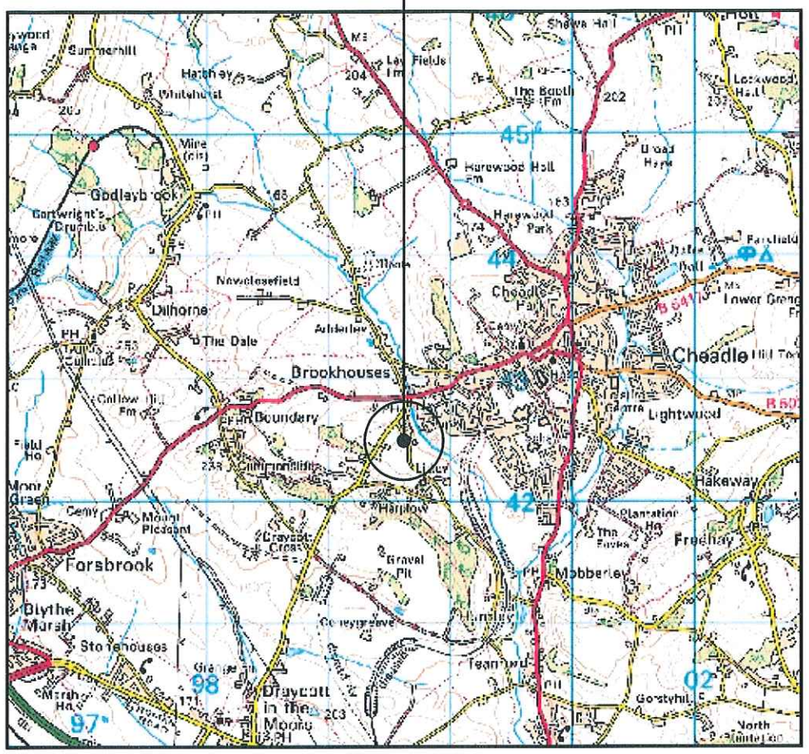

0 1km 2km
Scale

SITE LOCATION
(Scale 1:50000)

Ordnance Survey map extract
based upon Landranger map series
with the permission of the controller of
Her Majesty's Stationery Office
Licence No. 0100023487
Crown copyright.



SITE PHOTOGRAPH

The drawings comply with TEF & Vodafone Standard ICNIRP guidelines.
Designed in accordance with CTIL document: SDN0008

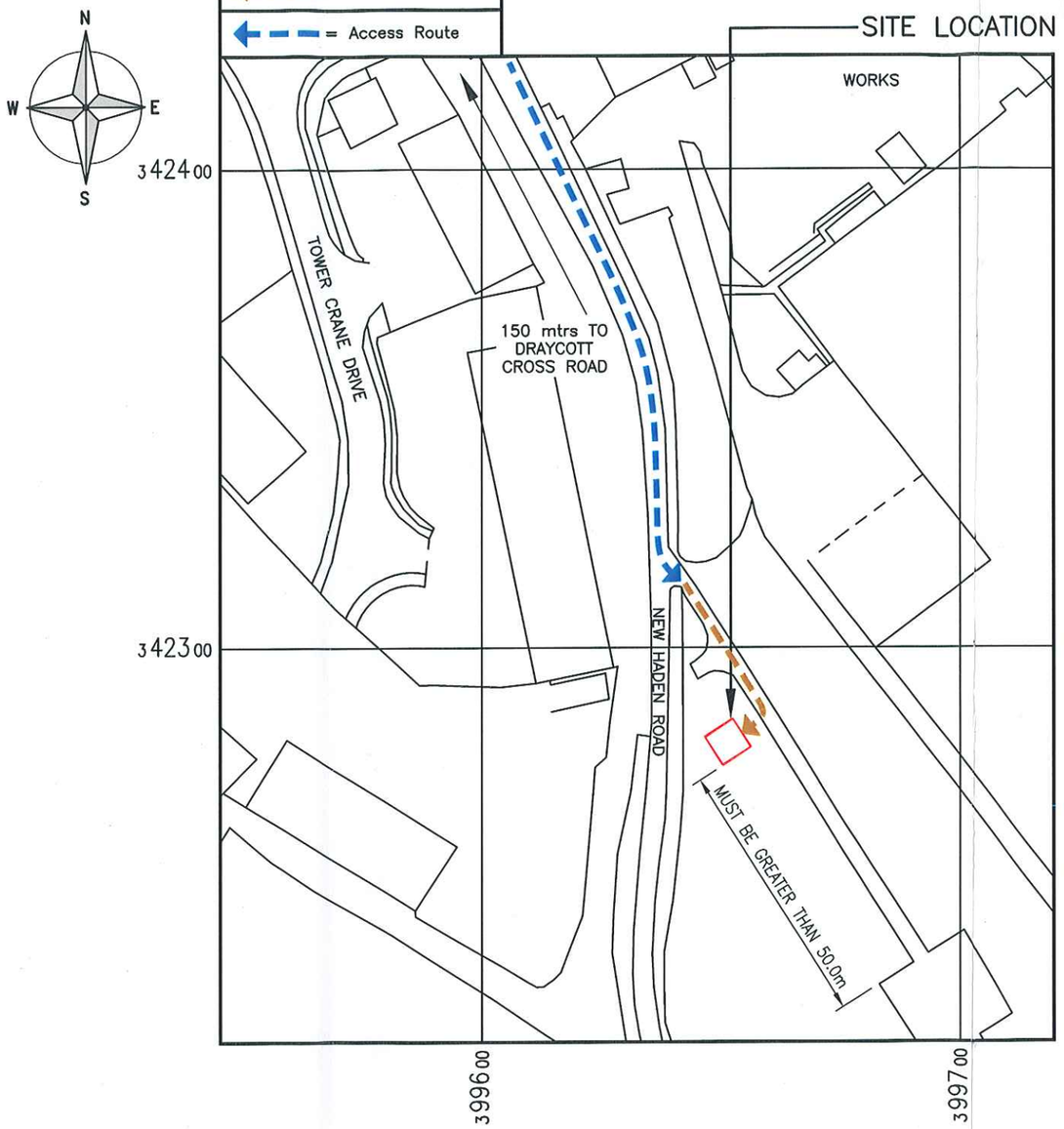

DETAILED SITE LOCATION
(Scale 1:1250)

Based upon Ordnance Survey map extract
with the permission of the Controller of
Her Majesty's Stationery Office.
Crown copyright.
Licence No. 100020449

50000 0 50000 100000

ORIGINAL SCALE AT A3 – 1:1250 ALL DIMENSIONS IN MILLIMETRES

ALL DIMENSIONS ARE IN mm UNLESS NOTED OTHERWISE

N.G.R	E: 399651 N: 342384
CONCESSION REQUIRED	NO

DIRECTIONS TO SITE:

Heading North on the M6 at junction 15, take the A500 exit to Stoke–on–Trent/Newcastle–under–Lyme. After 0.3 miles at Hanchurch Interchange, take the 2nd exit onto Queensway/A500. After 1.7 miles take the A50 slip road to Derby/Uttoxeter/Campbell Rd/Sideway/ Michelin.. After 0.1 miles keep right, follow signs for Fenton/Trentham. After 0.3 miles at Sideway, take the 2nd exit onto A50. Continue to follow the A50 for 6.1 miles then take Uttoxeter Rd, Cheadle Rd and Draycott Cross Rd to New Haden Rd in Cheadle. After 3.6 miles at Tean Roundabout, take the 1st exit onto A521. After 0.3 miles continue straight onto Uttoxeter Rd. After 1.1 miles turn left onto Cheadle Rd. After 1.0 miles continue onto Draycott Cross Rd. Continue for 0.8 miles then turn right onto New Haden Rd. After 0.16 miles turn left through steel access gate onto access road. The proposed site is approximately 50 mtrs on the right.

NOTES:

REV	MODIFICATION	BY	CH	DATE
A	Issued for Approval	RKB	MT	25.07.17

KTL

Infra Projects
Sustainable | Innovative

vodafone
GROW THE GRID

Cell Name	Opt.
KLARIUS PRODUCTS LTD–TEST TRACK	–

Cell ID No

CTIL	TEF	VF
207882	–	95276

Site Address / Contact Details

KLARIUS PRODUCTS LTD–TEST TRACK
BROOKHOUSES INDUSTRIAL ESTATE
NEW HADEN ROAD
CHEADLE, STAFFORDSHIRE
ST10 1UF

Drawing Title:
SITE LOCATION MAPS

Purpose of issue:	Dwg Rev:
PLANNING	A

Drawing Number:	Pack Issue:
100	A

Surveyed By:	Original Sheet Size:		
S De Prez	A3		
Drawn: RKB	Date: 25.07.17	Checked: ddd	Date: MT