Number	Description	Date
A	further external infomation added	24-07-17 JAM

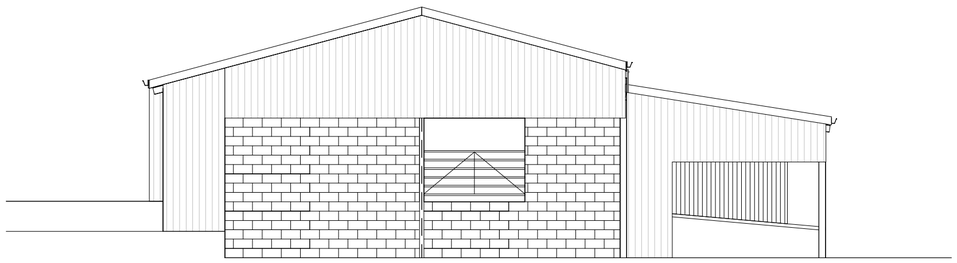

North - West Elevation as Existing
1 : 100

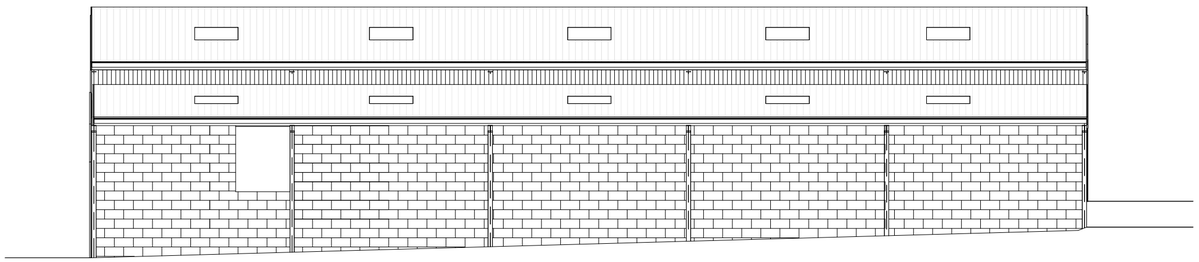

South - West Elevation as Existing
1 : 100

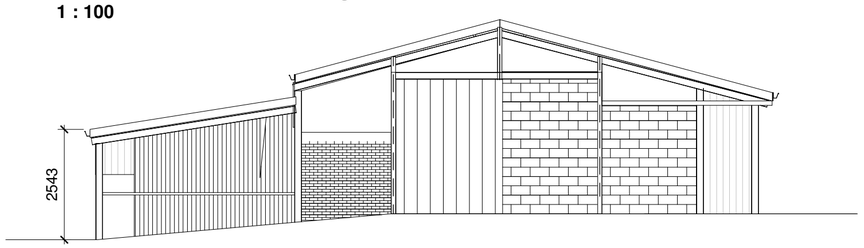

South- East Elevation as Existing
1 : 100

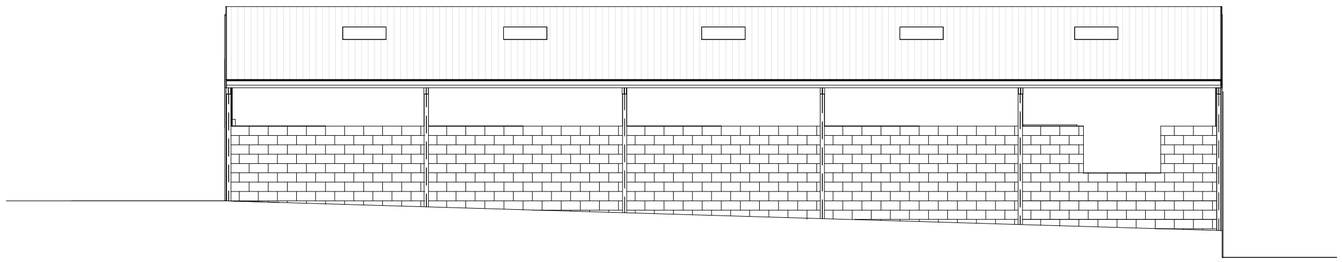

North - East Elevation as Existing
1 : 100

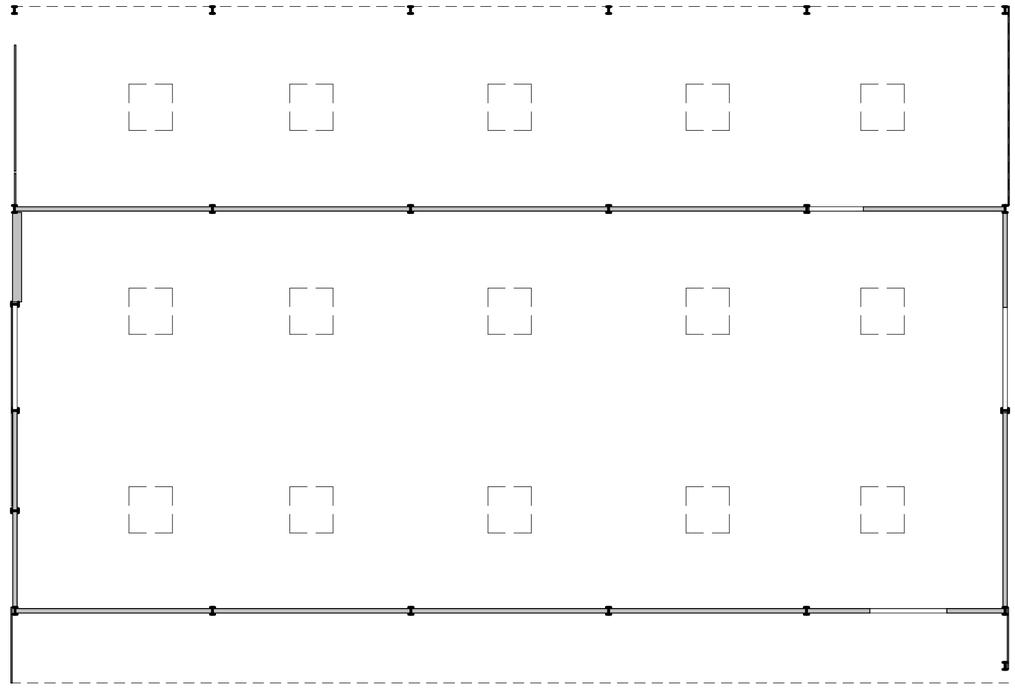

Ground Floor as Existing
1 : 100

0 2m 4m 6m 8m 10m



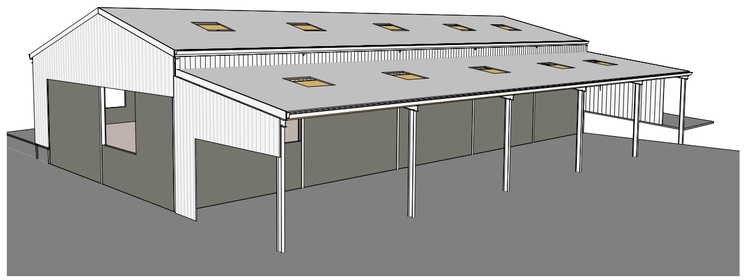

West Elevation - Visual

PlanningDesign

Second Floor, Suite 3
Woburn House
Vernon Gate
Derby
DE1 1UL

Tel: 01332 347 371
Fax: 01332 347 555
E-mail:
info@planningdesign.co.uk

CLIENT:
Mr & Mrs M Mellor

STATUS:
PLANNING

PROJECT DESCRIPTION:
Class Q conversion at Hayes Gate Farm, Star Road, Oakamoor, Stoke-on-Trent, ST10 3BN

DRAWING TITLE:
Plans as Existing

DRAWN BY:	CHECKED BY:
JAM	MB
DRAWING NUMBER:	REVISION:
003	A
SCALE:	DATE:
1 : 100 @A2	September 2016

DRAWING REF:
1565 -004A

© COPYRIGHT EXISTS ON THE DESIGNS AND INFORMATION SHOWN ON THIS DRAWING : The Contractor must verify all dimensions on site before making shop drawings or commencing work of any kind. No dimensions to be scaled from this drawings. Architect to be notified of any discrepancies in dimensions immediately