HAWTHORNE HOUSE FARM
BLACKSHAW MOOR

10/00070 PNOT_1

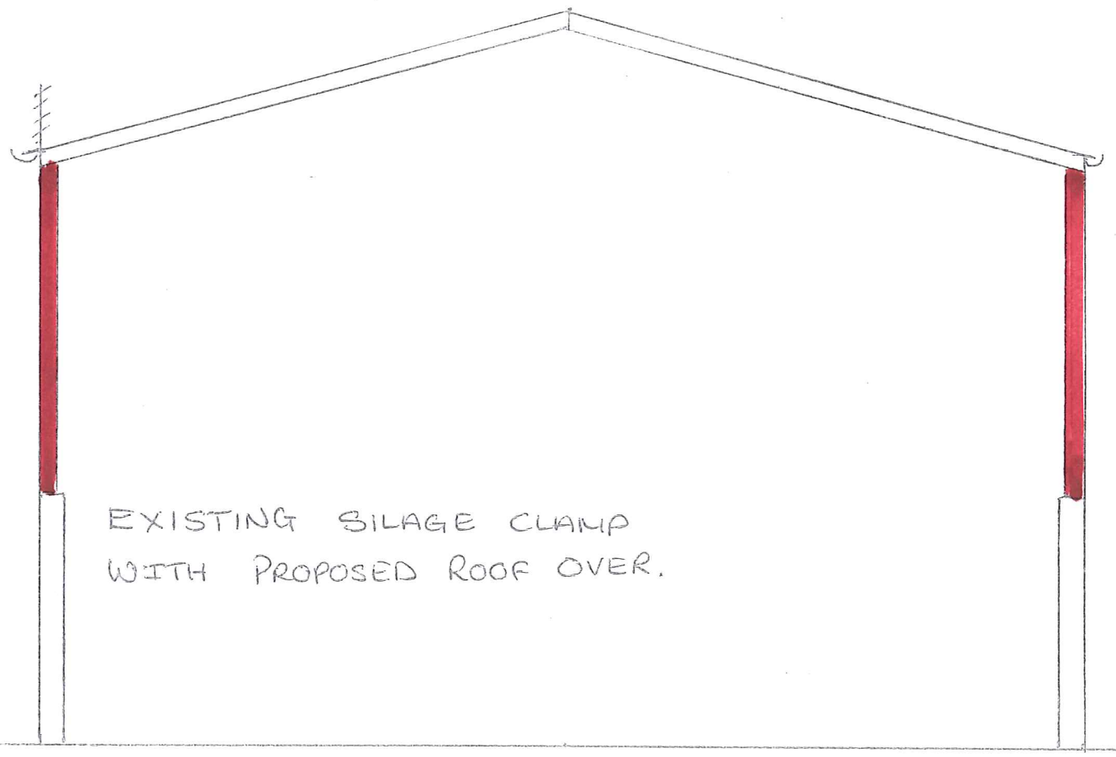

EXISTING SILAGE CLAMP
WITH PROPOSED ROOF OVER.

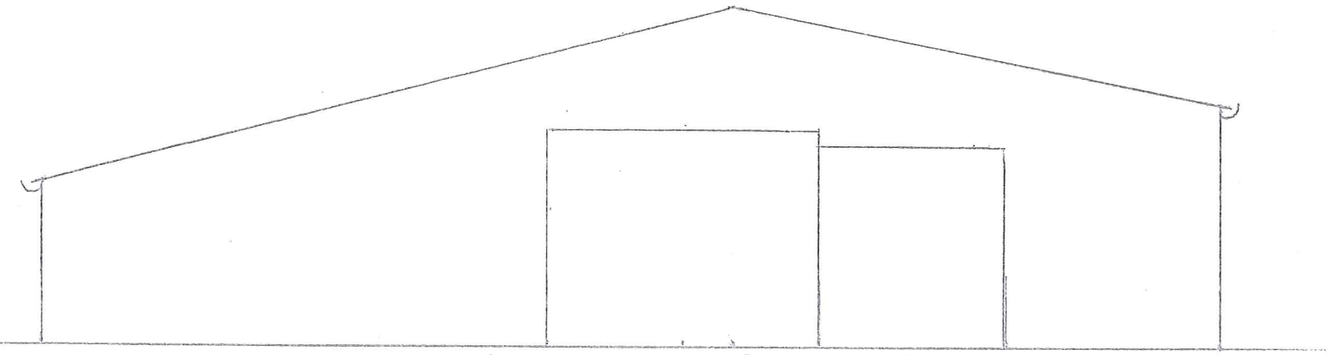

LIVESTOCK BUILDING.

RED LINES = STANTIONS FOR PROPOSED ROOF

FULLY OPEN BOTH ENDS.

NORTH ELEVATION

SOUTH ELEVATION OF THE SILAGE CLAMP AND PROPOSED ROOF IS IDENTICAL TO THE NORTH ELEVATION

SCALE 1:75

HAWTHORNE HOUSE FARM
BLACKSHAW MOOR.

10/0007 0

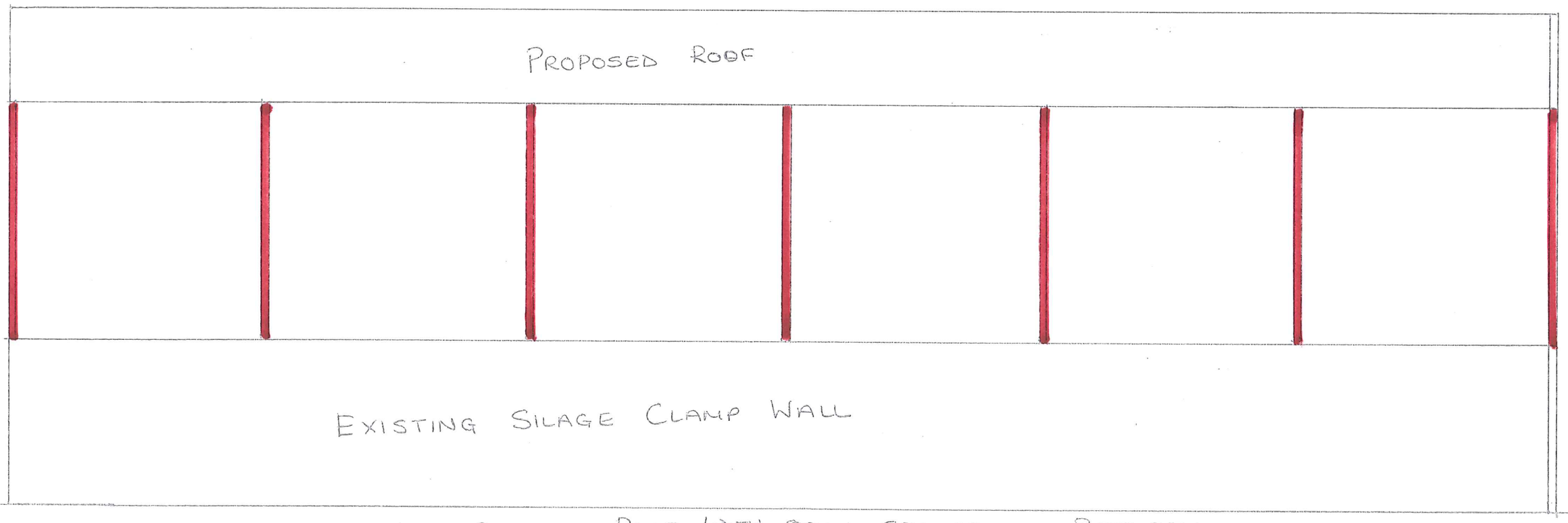

RED LINES = STANTIONS FOR PROPOSED ROOF WITH OPEN SPACES IN BETWEEN.

EAST ELEVATION

WEST ELEVATION IS IDENTICAL TO THE EAST ELEVATION

SCALE 1:75