

Section X-X Scale 1:200

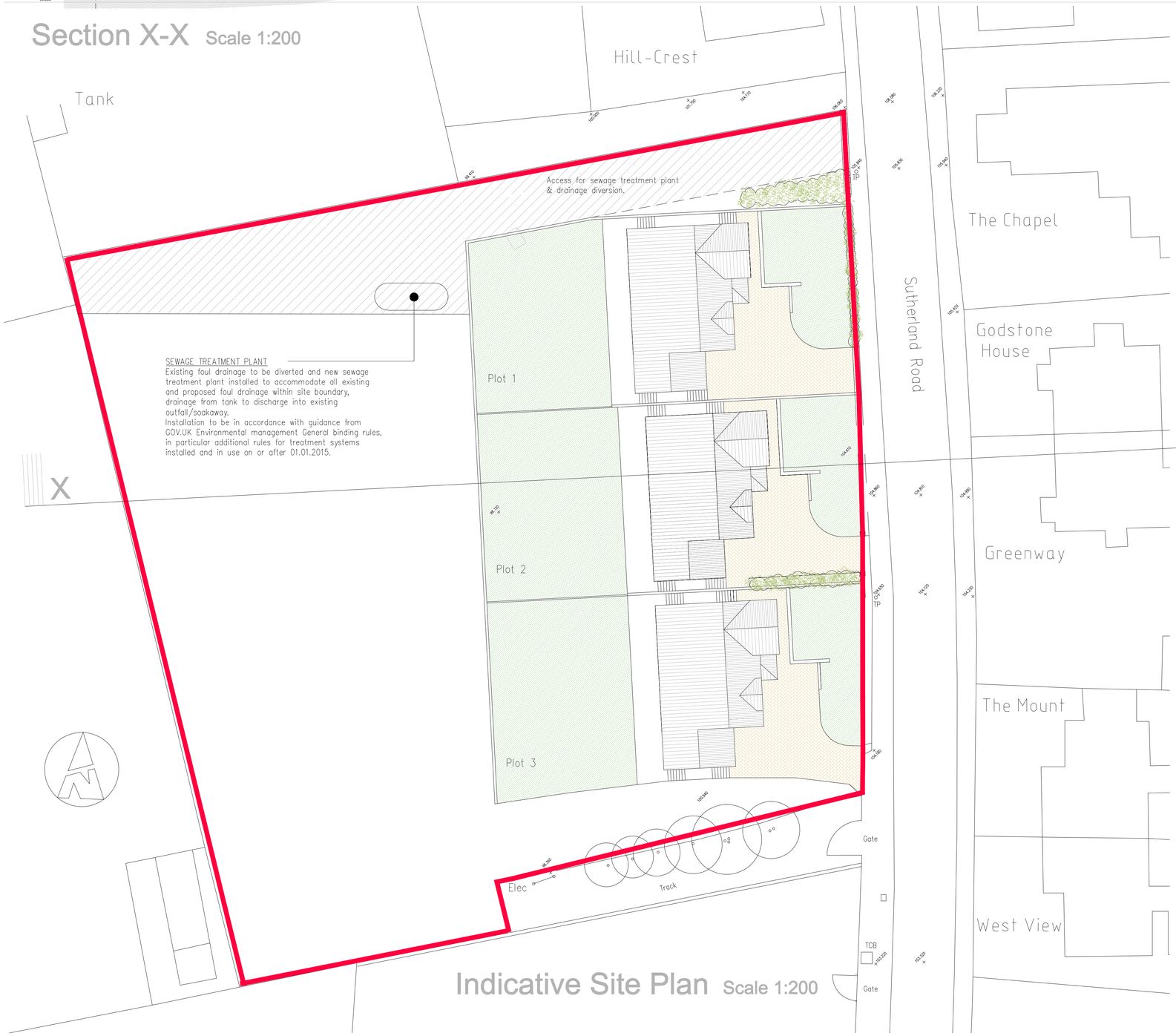

Indicative Site Plan Scale 1:200



Site Plan 1 Scale 1:500



Indicative East Elevation Scale 1:100

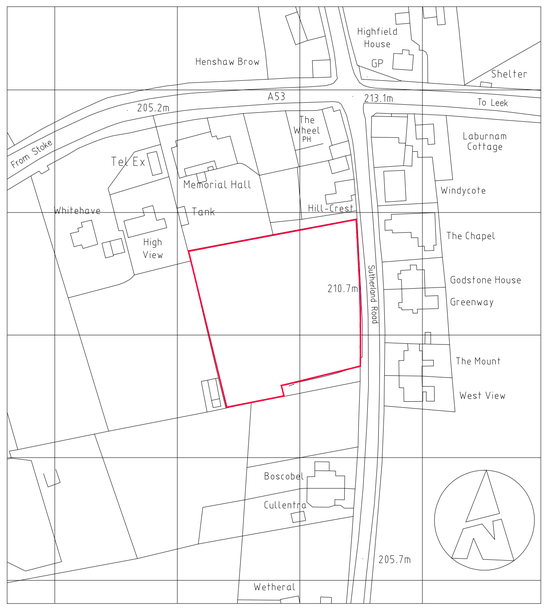

Location Plan. Scale 1:1250

This drawing is copyright and must not be copied, reproduced without the permission of MAC Architectural Design Ltd. All contractors must visit the site and be responsible for taking and checking all dimensions and availability of services relative to their work. MAC Architectural Design Ltd are to be immediately advised of any variation between the content of this drawing and site conditions. This drawing must not be used for construction purposes unless status maked Issued For Construction.

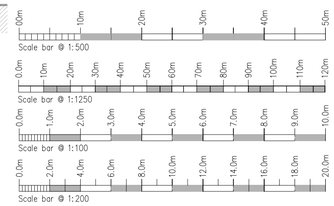

Rev.	Drawn	Comments.	Date

Applicant:
Mr G. Messenger.

Project:
Proposed Residential Development
Land off Sutherland Road,
Longsdon, Eastings 396206. Northings 354614.
Staffordshire ST9 9QD.

Title:
Indicative Site Plan.

Status:
Planning.

Paper Size A1: Drawn: ACB June 2017 Drawing Ref: 1484-02

MAC ARCHITECTURAL DESIGN LTD
Moorland House, 123 Moorland Road, Burslem, ST6 1JD.
T:01782 503302 E:admin@mac-arch.co.uk