THIS DRAWING HAS BEEN PREPARED
FOR THE PURPOSE OF OBTAINING
PLANNING PERMISSION APPROVAL ONLY

(c) Crown Copyright 2017
Reproduction in whole or in part is prohibited
without the prior permission of Ordnance Survey.
Licence Number 100031961

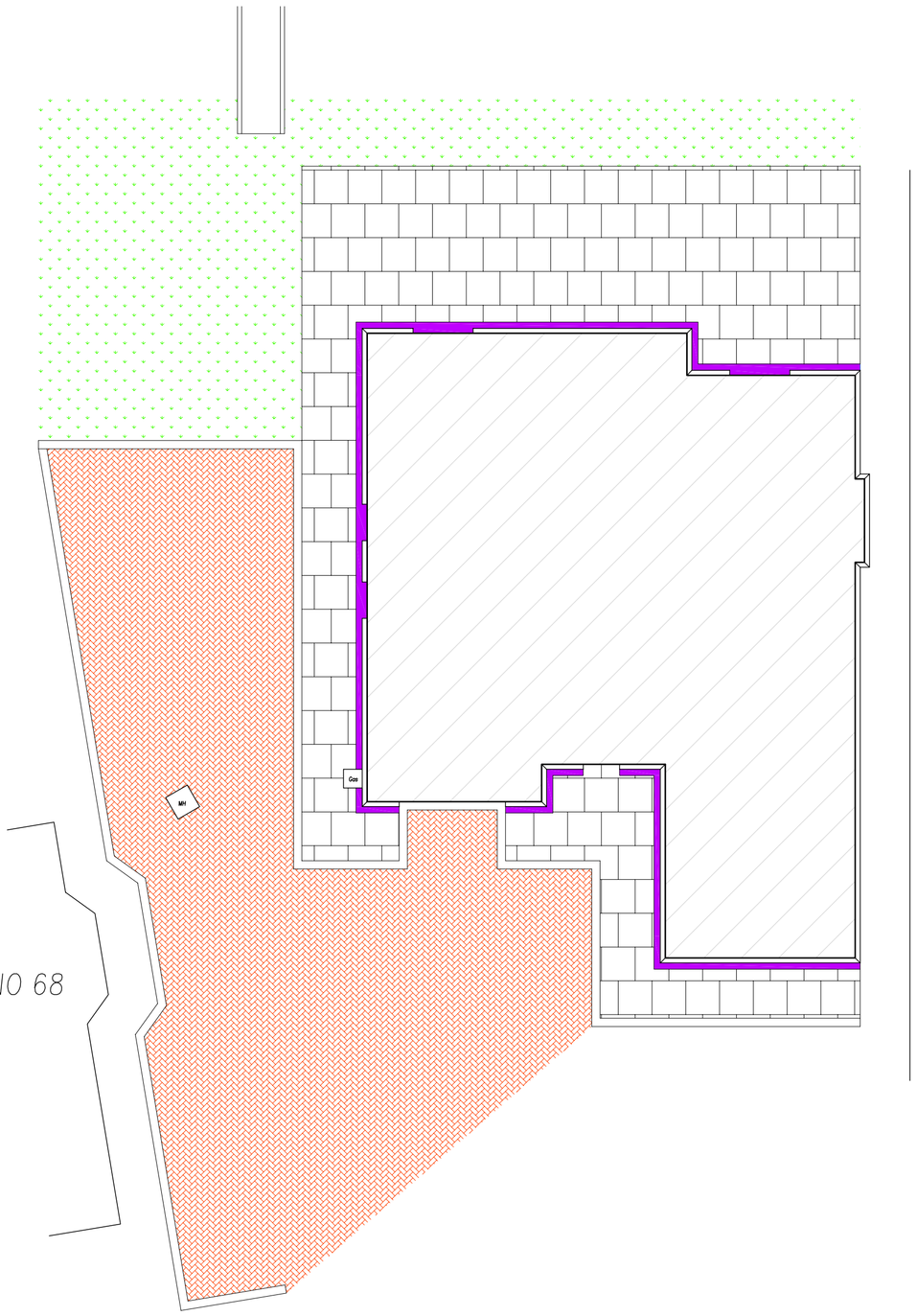

Existing Landscaping Plan
Scale 1:100

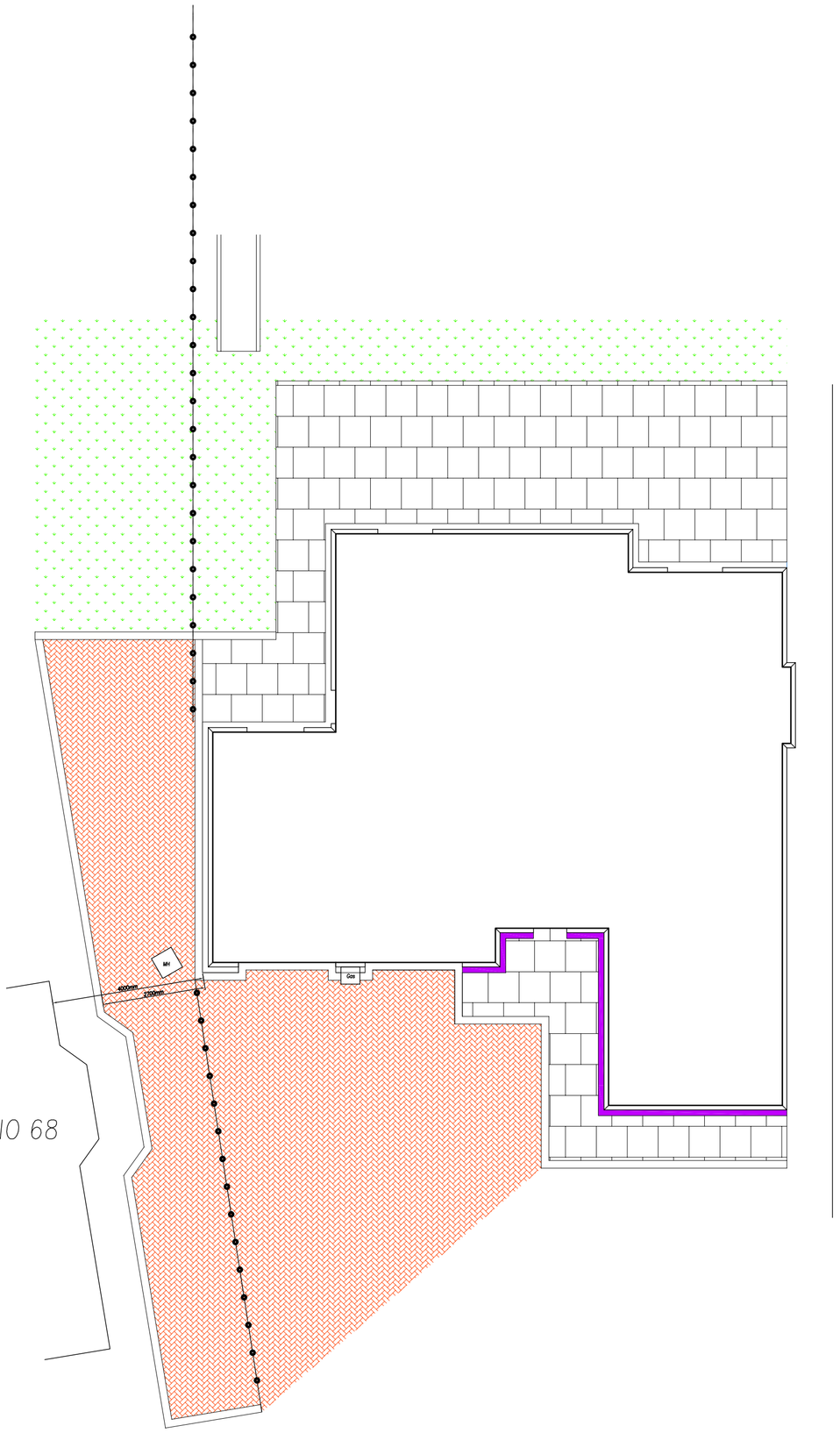

Proposed Landscaping Plan
Scale 1:100

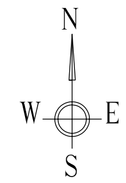

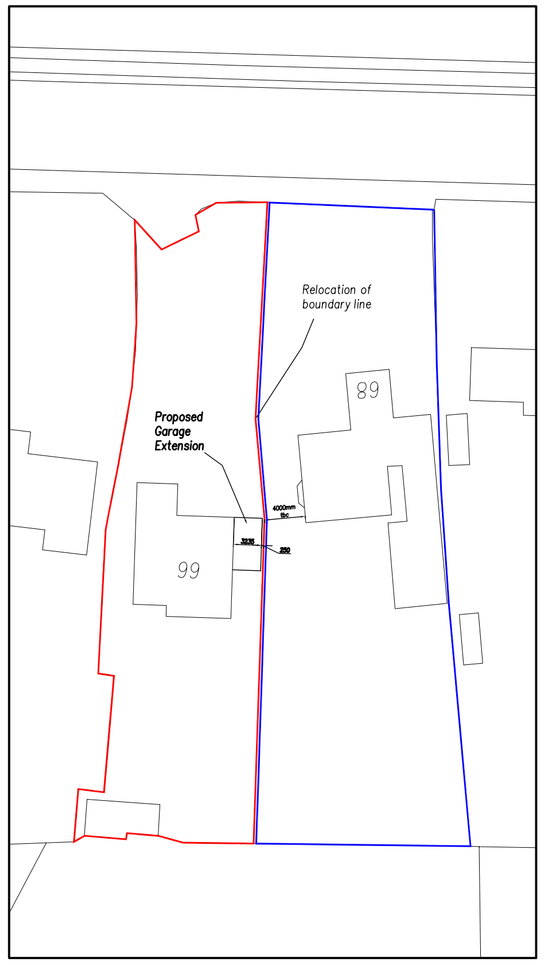

Block Plan 1:500

Ordnance Survey
OS Sitemap ®

Revision	Details of Amendments

Proposed Development
Proposed Garage extension to 66 Ash Bank Road, Werrington, Stoke-on-Trent Staffordshire ST2 9DU

Drawing Title
Existing and Proposed Landscaping Plans and Block Plan

Date	Scale @ A1	Sheet
01.07.17	1:100, 500	4 of 4

Applicants Name & Address
Mr and Mrs Lomas
66 Ash Bank Road,
Werrington, Stoke-on-Trent
Staffordshire ST2 9DU
Tel No 01782 304752