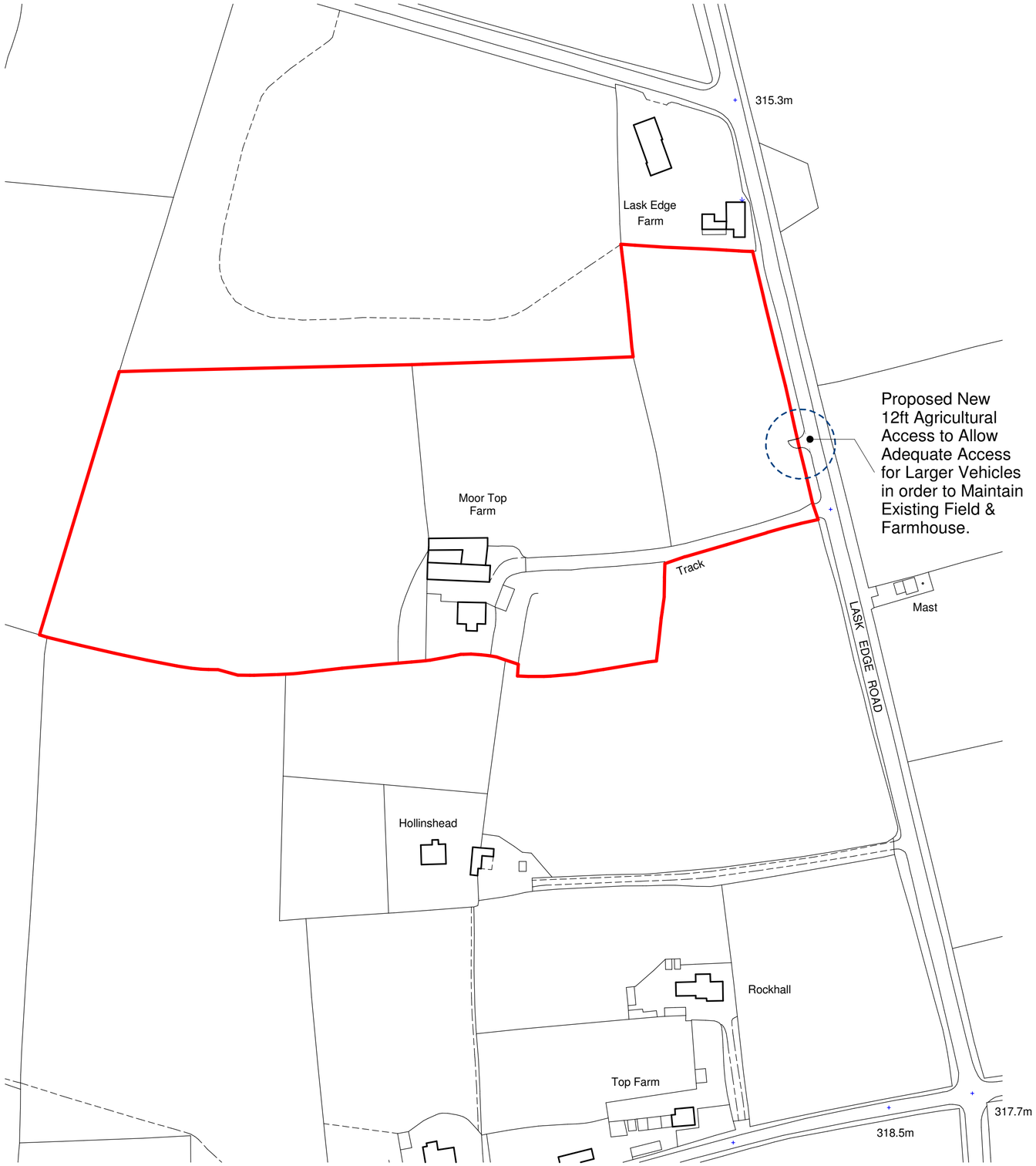

Ordnance Survey (c) Crown Copyright 2017. All rights reserved. Licence number 100022432

Site Plan 'as Proposed'
1 : 1250

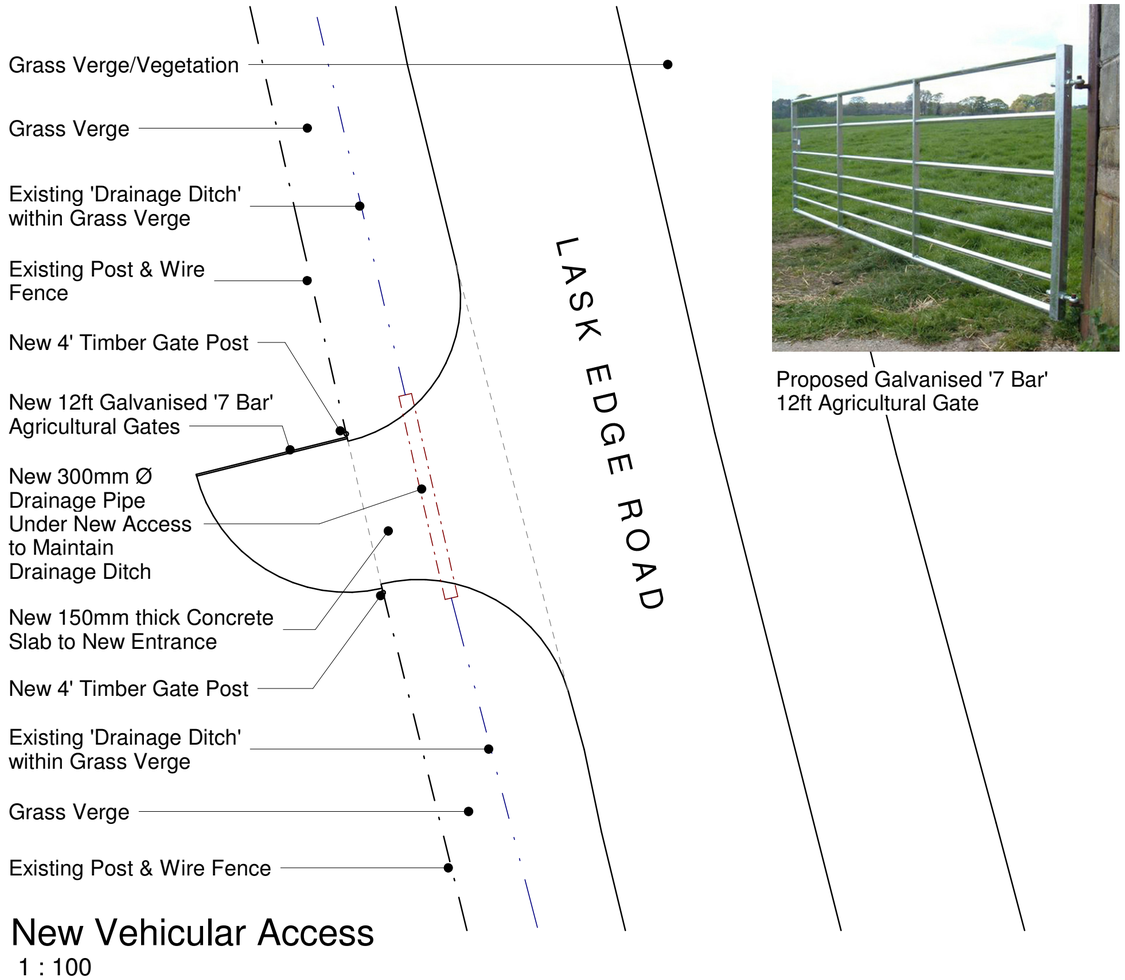

New Vehicular Access
1 : 100

Proposed Galvanised '7 Bar' 12ft Agricultural Gate

150mm Thick Concrete Reinforced Slab with 1 Layer of A193 Fabric Reinforcement with min 50mm cover.

MOT type 1 sulphate free consolidated hardcore compacted in layers not exceeding 100mm thick.

300mm Ø Clay Drainage Pipe Situated to Bottom of Ditch inc. Concrete bed and surround.

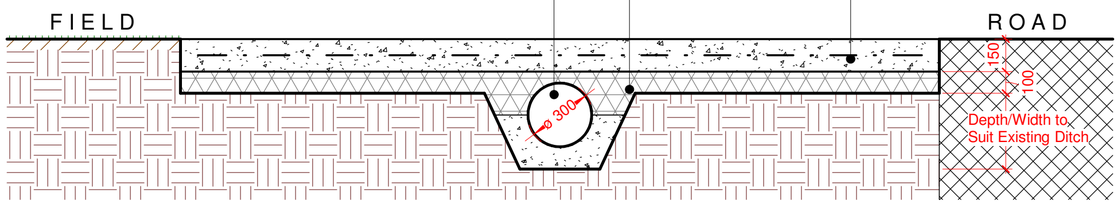

Drainage Ditch Detail
1 : 20

Rev	Date	Drawn	Description

ctd architects
Clerk Bank House
Clerk Bank
LEEK
Staffordshire
ST13 5HE
t : 01538 373477 e : info@ctdarchitects.co.uk
f : 01538 386503 w : www.ctdarchitects.co.uk

ctd architects © 2017
- This drawing is copyright.
- All dimensions to be checked on site before proceeding.
- Contractor must notify the architect of any discrepancies before proceeding.
- Contractor to check/adjust dimensions of new work to suit existing conditions. Do not assume existing structure or details are plumb, square or level.
- All drawings to be read in conjunction with all other consultants drawings and specs.

Client	Project	Scale	Size	Drawn	Chk'd	Date
Mr Hal Wilson	Proposed Agricultural Access Moor Top Farm, Lask Edge Road, Lask Edge, Leek, ST13 8QS	1:1250	A2	KL	KL	06/09/17
		Status: PLANNING				
	Title: Site Plan/Details 'as Proposed'	Job No. 1754	Drawing No AL03			Rev.