MALBERN, WINDOWS DOORS & CONSERVATORIES

	Contract No 20535
	Customer Name BARLASS
	Address 23 WARWICK ST. BIDDULPH. ST8 6LG.
Supplier Fax No Purchase Order No	Date Ordered Delivery Date Ordered By
Surveyor . SJ Joyce.	Survey Date
All dimensions are internal/external frame sizes	indicate rainwater outlet * *

* IF T10 BAR IS REQ. THEN DOUBLE POST NEEDED TO ALLOW FOR CENTRE LIGHT/FAN POINT

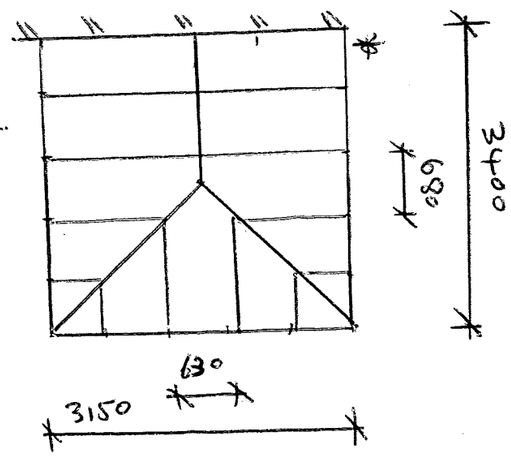

REGENCY FINIAL & CRESTING ROD.

Roof Anges	A	B	C	D	E	F	G	H
Frame section 70mm			Glazing bar spacing if critical					

Colour	
Internal	
white	✓
Rosewood	
Golden Oak	
External	
White	✓
Rosewood	
Golden Oak	

Glazing	
Polycarb	✓
Glass	
Unglazed	
Clear	
Bronze	
Opal	✓
Bronze/Opal	
Heatsheild	

Extras	
Box Gutter	
Gllows Bracket	
Fan Colour	
Roof Vent	
Sigenia	

Roof Pitch	Thickness	
	24mm	
	32mm	✓

ROOF HT TO BE 870mm ABOVE FRAME HT

Office Use Only	
Roof Cost	
Delivery	
VAT	
Total Cost	

H.M. LAND REGISTRY		TITLE NUMBER SF248637	
ORDNANCE SURVEY PLAN REFERENCE	SJ 8857	SECTION	Scale 1/2500
COUNTY STAFFORDSHIRE	DISTRICT STAFFORDSHIRE MOORLANDS		© Crown copyright 1981



This is a copy of the title plan on 17 NOV 2009 at 15:27:17. This copy does not take account of any application made after that time even if still pending in the Land Registry when this copy was issued.

This copy is not an 'Official Copy' of the title plan. An official copy of the title plan is admissible in evidence in a court to the same extent as the original. A person is entitled to be indemnified by the registrar if he suffers loss by reason of a mistake in an official copy. If you want to obtain an official copy, the Land Registry web site explains how to do this.

The Land Registry endeavours to maintain high quality and scale accuracy of title plan images. The quality and accuracy of any print will depend on your printer, your computer and its print settings. This title plan shows the general position, not the exact line, of the boundaries. It may be subject to distortions in scale. Measurements scaled from this plan may not match measurements between the same points on the ground. See Land Registry Public Guide 7 - Title Plans.

This title is dealt with by Land Registry, Birkenhead Office.

© Crown Copyright. Produced by Land Registry. Further reproduction in whole or in part is prohibited without the prior written permission of Ordnance Survey. Licence Number 100026316.

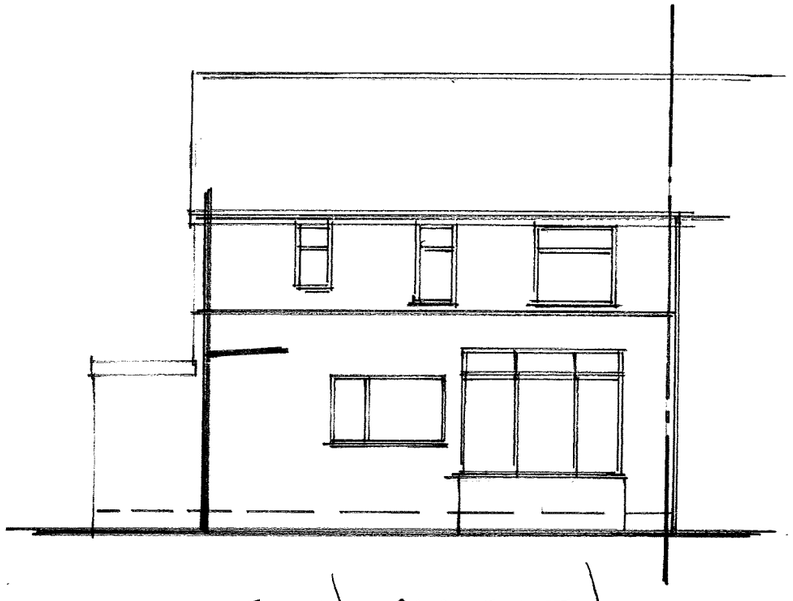

EXISTING REAR ELEVATION

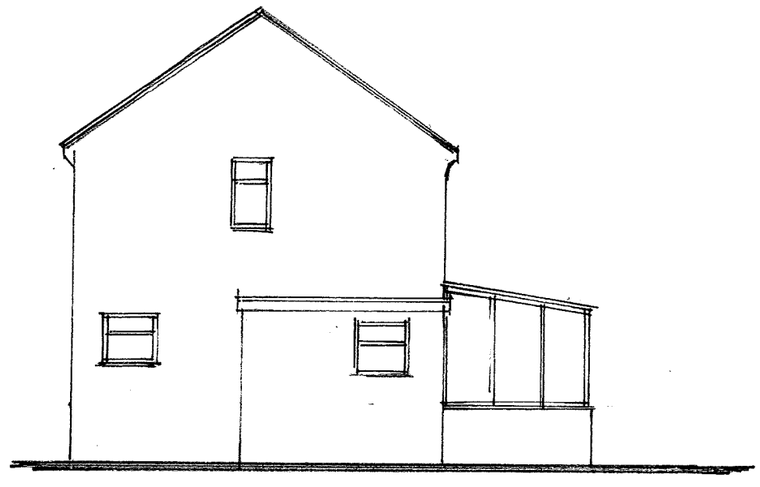

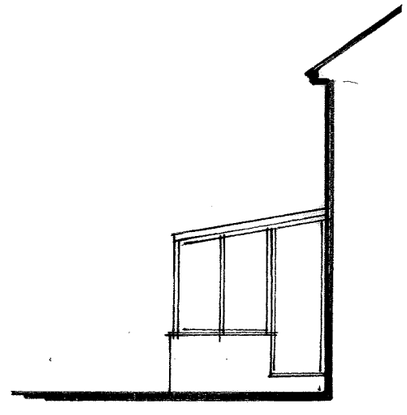

EXISTING SIDE ELEVATIONS.

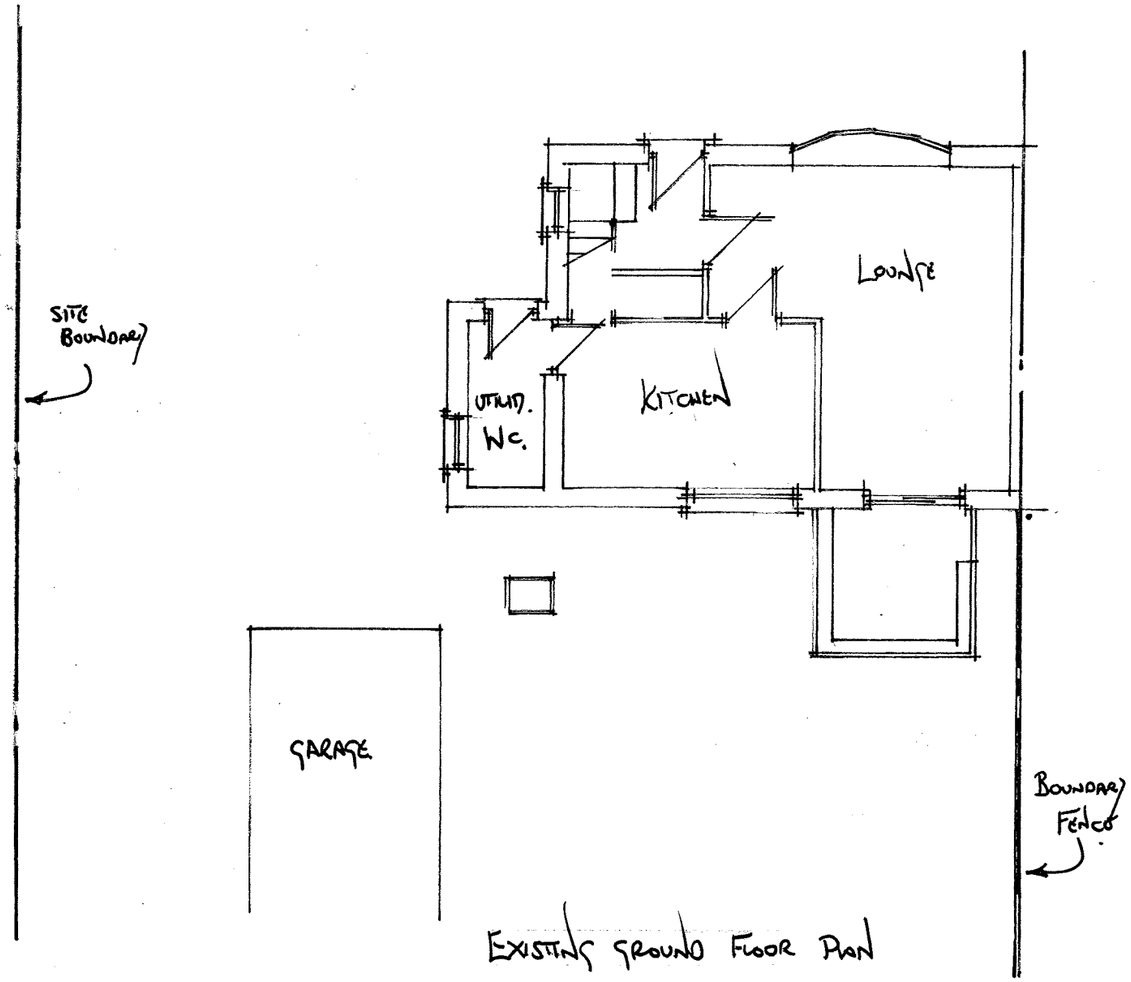

EXISTING GROUND FLOOR PLAN

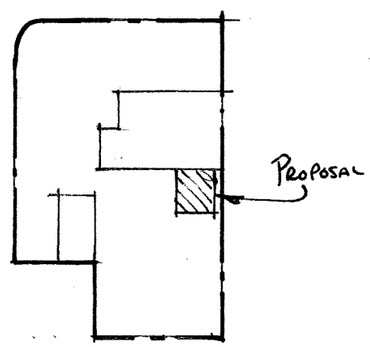

SITE PLAN
1:500.

DR & MRS. BARLASS

PROPOSED REAR CONSERVATORY

AT.
N° 23 WARWICK ST.
BLOODUPH.
ST8 6LG.

MALBERN WINDOWS & CONSERVATORIES
MALBERN IND EST.
HOLLAND ST.
DENTON
M34 3WE
TEL N° 0161 320 5801

SCALE 1:100 1:500

DATE 15/11/05 MW01

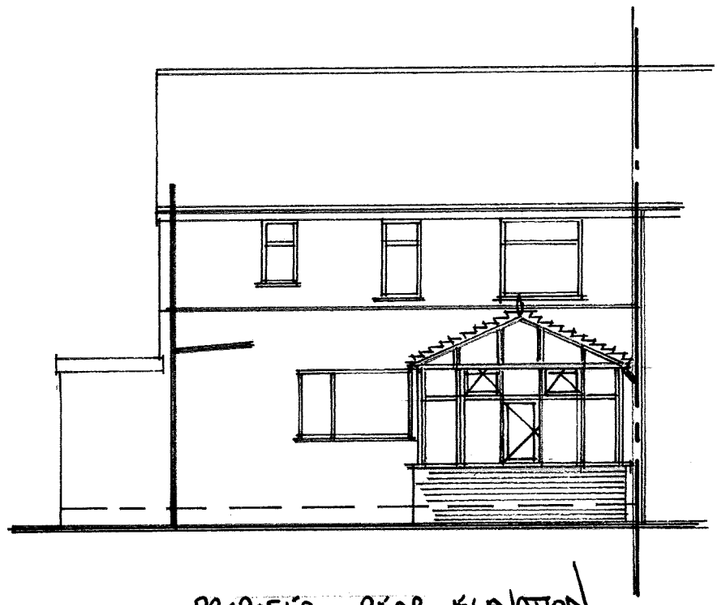

PROPOSED REAR ELEVATION.

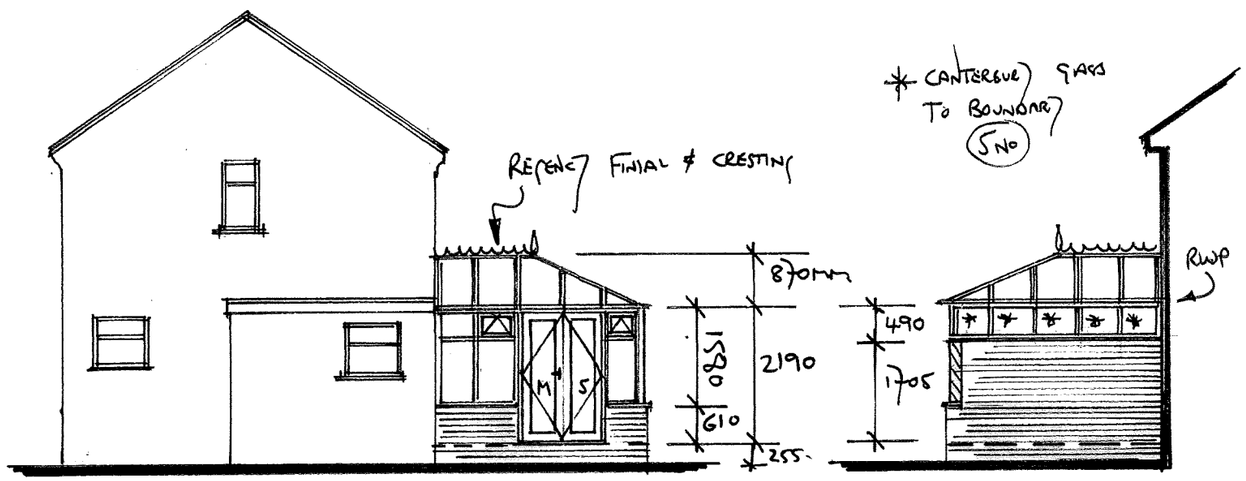

PROPOSED SIDE ELEVATIONS.

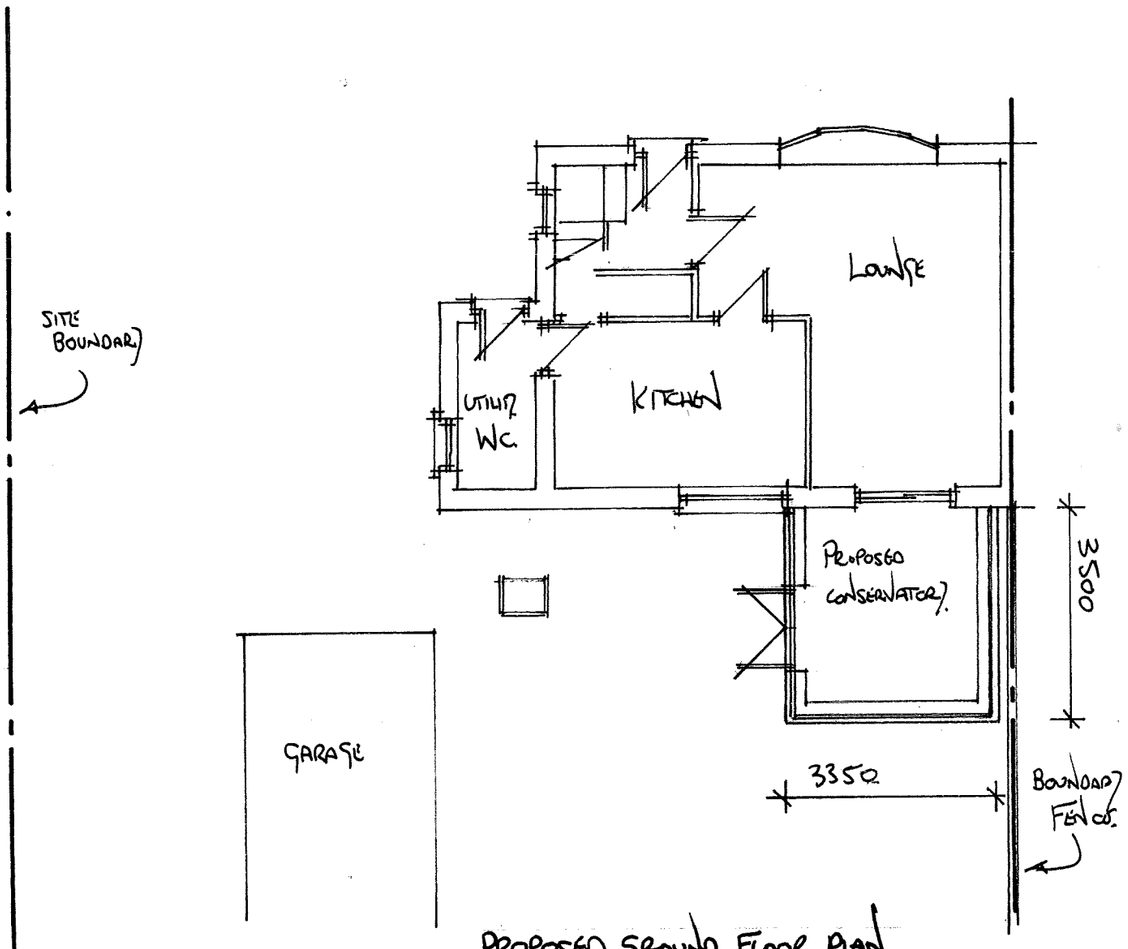

PROPOSED GROUND FLOOR PLAN.

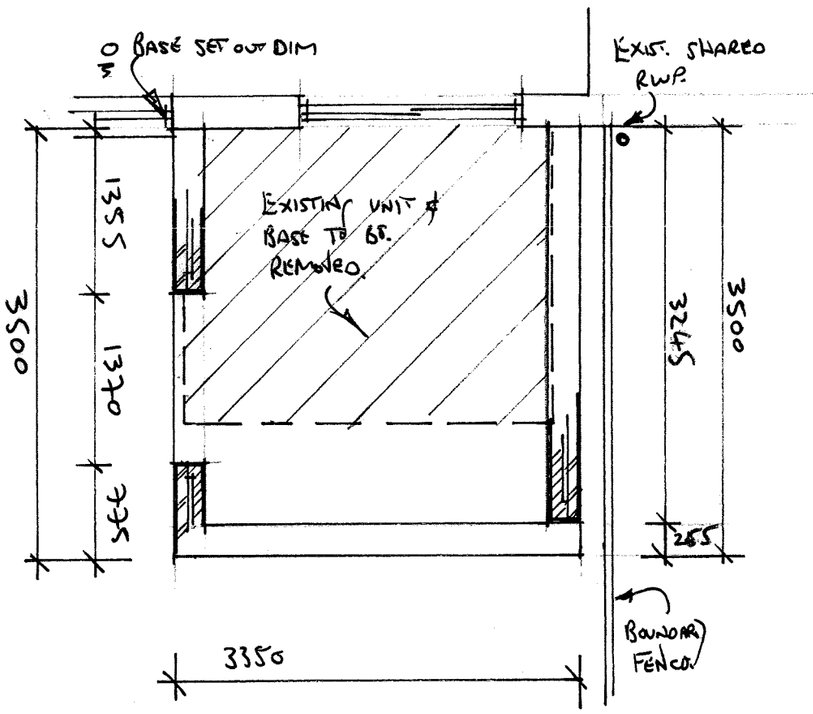

EXISTING CONSERVATORY TO BE TAKEN DOWN & BASE DEMOLISHED ALONG WITH DECORATIONAL (ARCH) WALL BEYOND EXIST. UNIT.

NEW UNIT DOOR POCKET BWK TO MATCH COURSE LEVEL / EXIST. PATIO DWN LEVEL

610mm HYR & 1705mm HYR WALL TO BE MEASURED UP FROM DOOR POCKET BWK LEVEL

PLASTER FINISH TO ALL INT. WALLS WHITE W/BOARD INTERNALLY SKIRTING BOARDS INTERNALLY

NEW UNIT FINISH FLOOR LEVEL TO MATCH EXISTING HOUSE FLOOR LEVEL

EXIST. SLAB TO BE BROKEN UP & NEW CONTINUOUS SLAB FOR INCREASED AREA TO BE CAST.

* ELECTRICS TO BE 2No DPP & POWER FEED TO CENTRE LIGHT/FAN CLIENT TO SUPPLY LIGHT/FAN & MALDEN TO FIT. EXIST. DPP TO BE REMOVED WITH EXPOSED WIRING. *