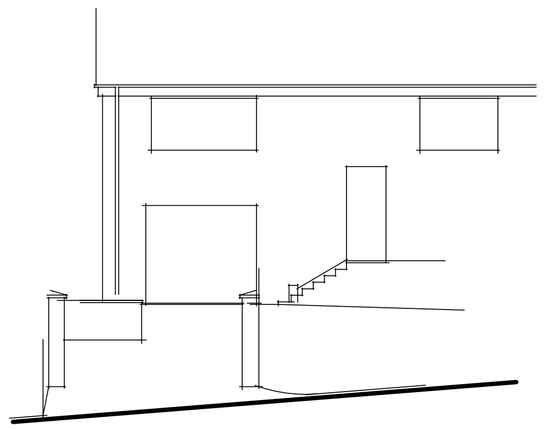

EXISTING REAR ELEVATION

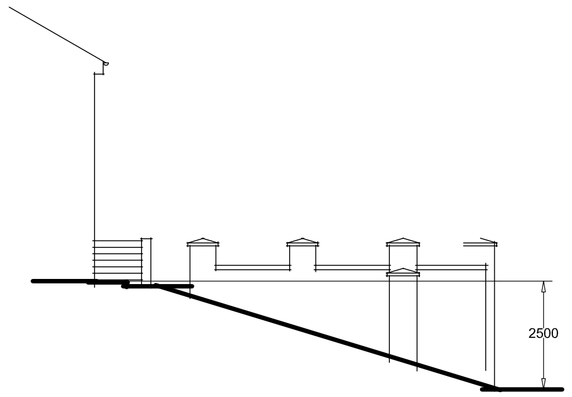

EXISTING SIDE (REAR) ELEVATION

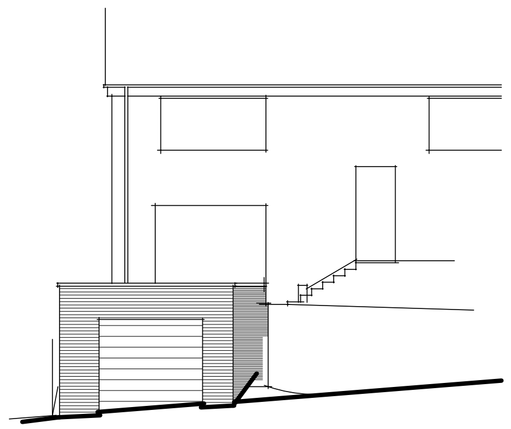

PROPOSED REAR ELEVATION

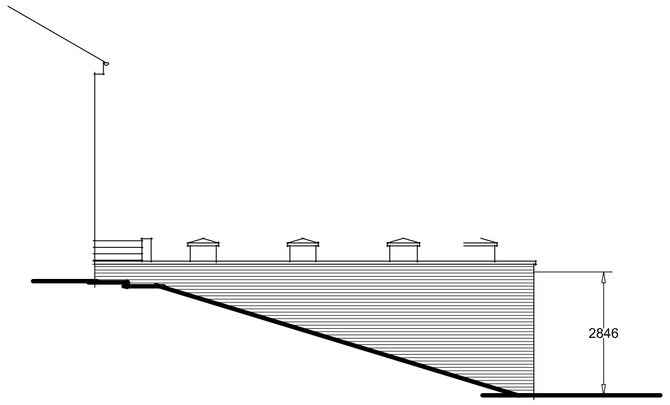

PROPOSED SIDE (REAR) ELEVATION

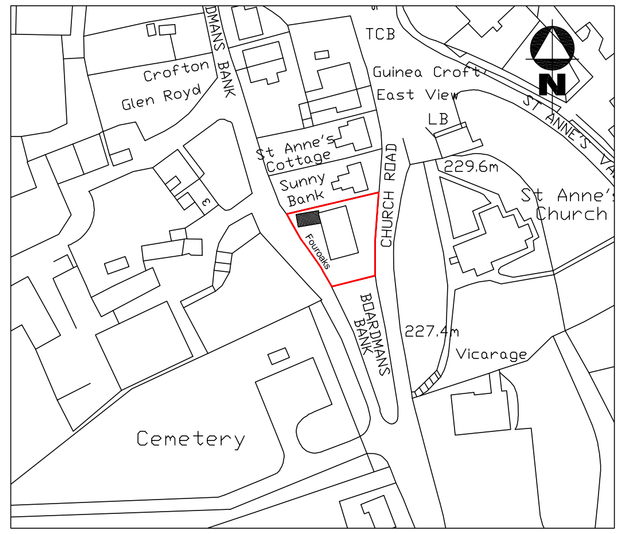

LOCATION PLAN (SCALE 1:1250)

Ordnance Survey © Crown Copyright 2002 All rights reserved.
Licence number: 100049806

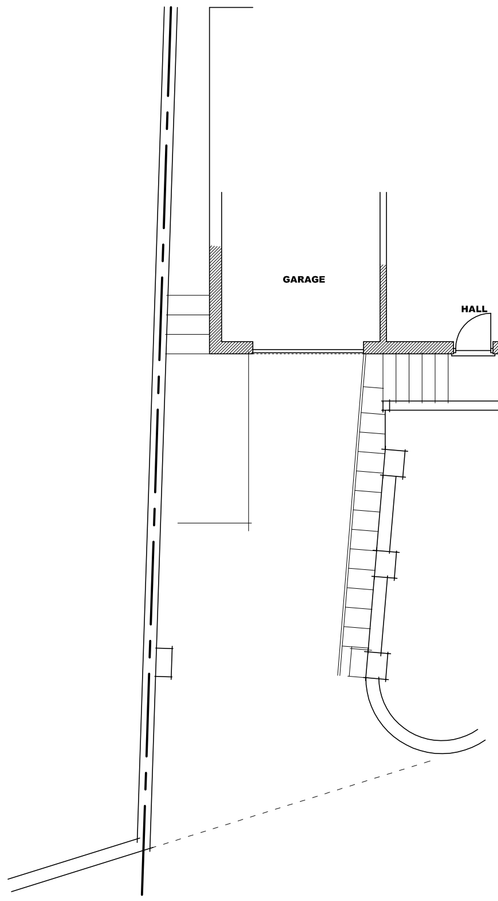

EXISTING GROUND FLOOR PLAN

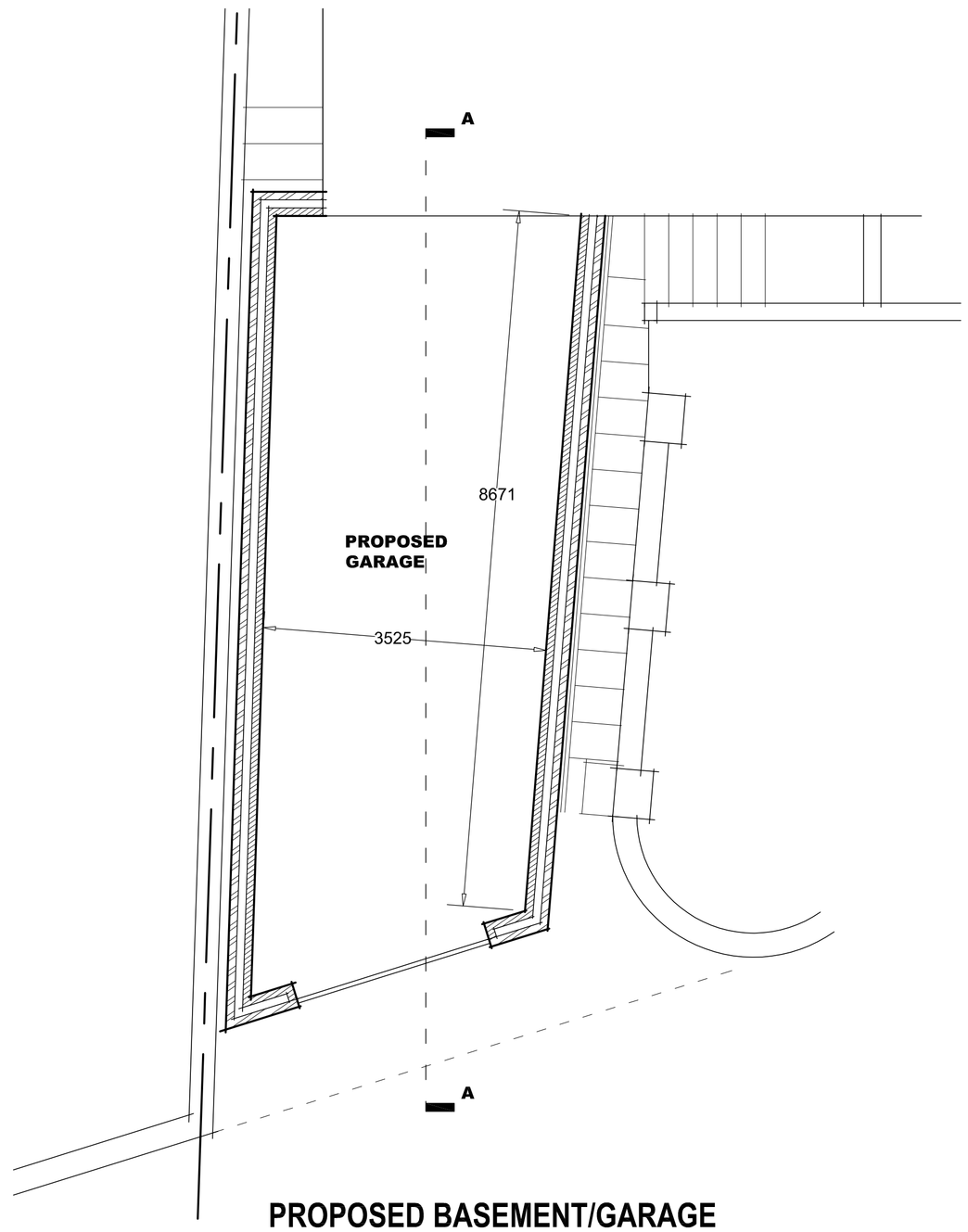

PROPOSED BASEMENT/GARAGE LEVEL PLAN

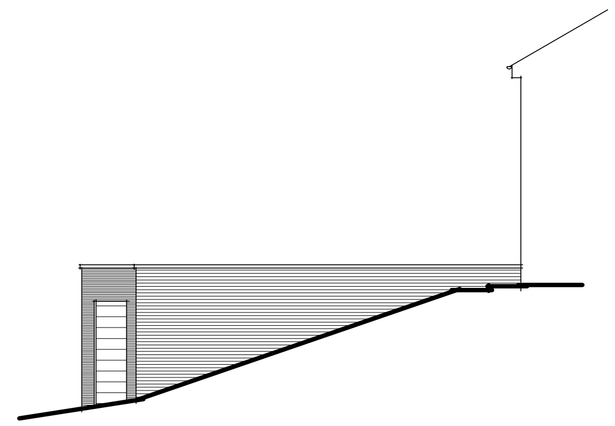

PROPOSED SIDE (REAR) ELEVATION

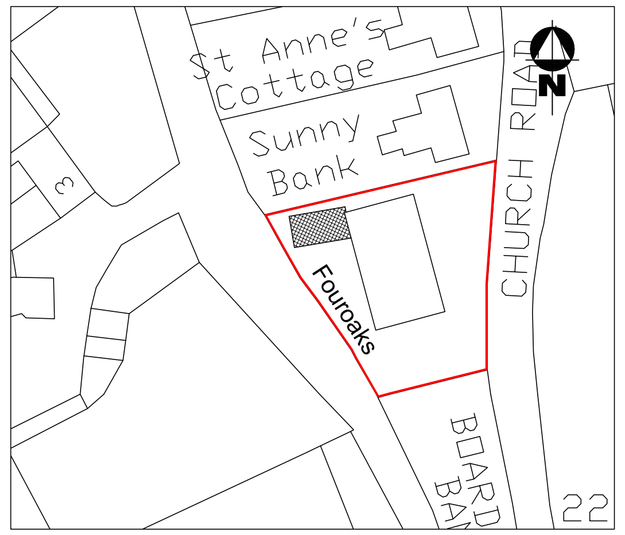

SITE PLAN (SCALE 1:500)

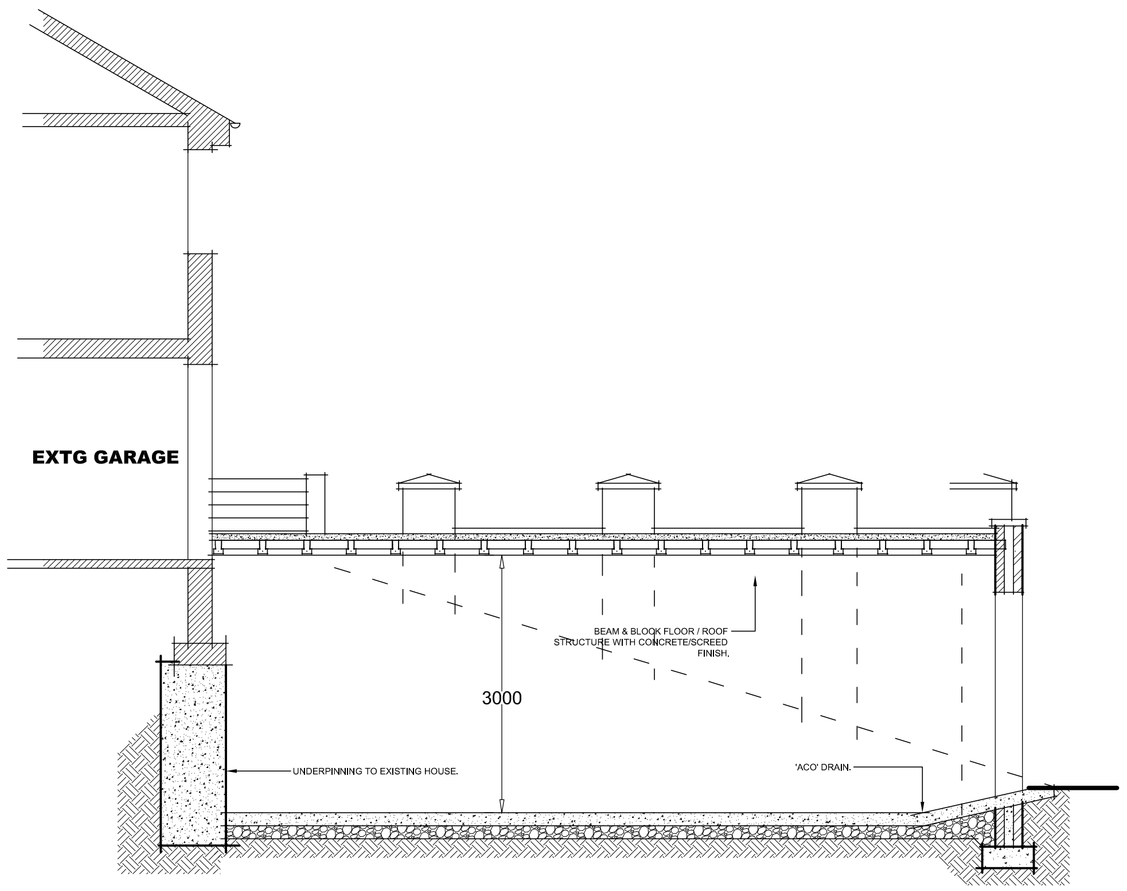

SECTION ON A-A

A (3.05.17): Design changes.
Rev:

Project:
Rear/Front attached garage, at:
Four Oaks, Church Road, Brown Edge,
Stoke on Trent, Staffs, ST6 8TE.

Title:
General Arrangement:
Existing and Proposed Floor Plans & Elevations.

Client:
Mr R. Daniels,
Four Oaks, Church Road, Brown Edge,
Stoke on Trent, Staffs, ST6 8TE.

Date:	Scale:	Drawing No.	Rev
Feb 2017	1:50, 1:100, 1:500 & 1:1250 @ A1	1037 /A1/01	A