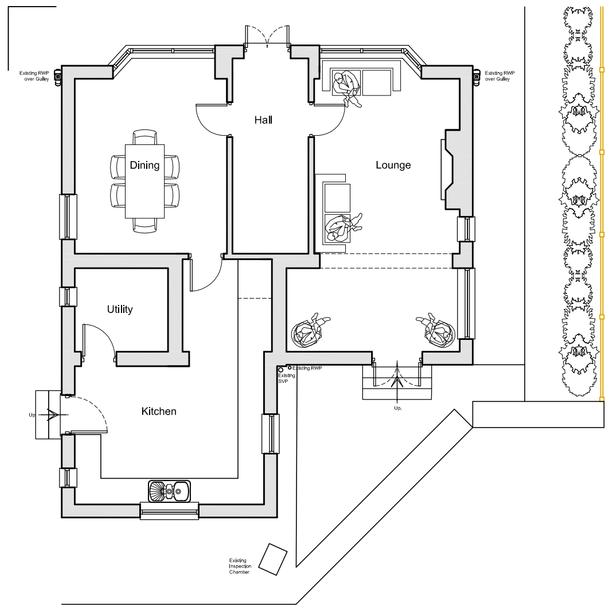

Existing Ground Floor Plan [Scale 1:100].

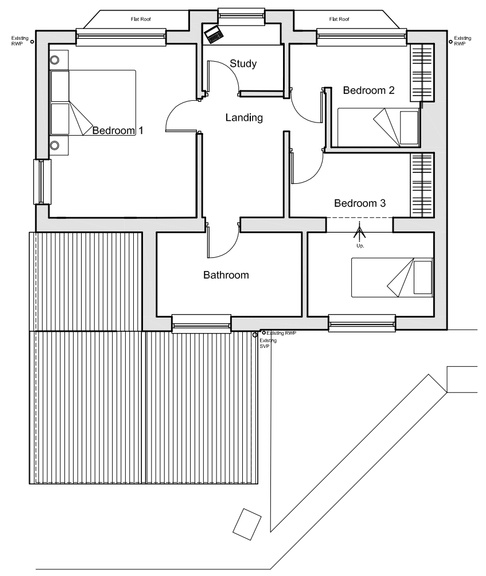

Existing First Floor Plan [Scale 1:100].



Existing Side Elevation Scale 1:100

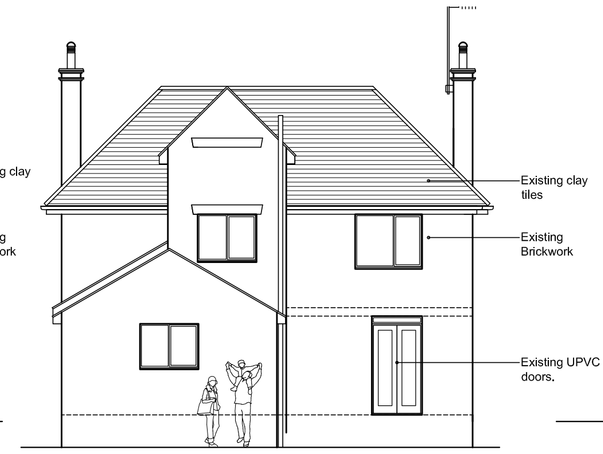

Existing Rear Elevation Scale 1:100



Existing Front Elevation Scale 1:100

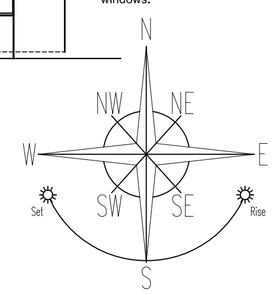

NOTES
ALL DIMENSIONS TO BE CHECKED ON SITE PRIOR TO CONSTRUCTION OR MANUFACTURE.

Rev	Comments	Date
A	Planning Department Amendments	22/07/2017



Location Plan [Scale 1:2500].



Existing Side Elevation Scale 1:100



Proposed Side Elevation Scale 1:100

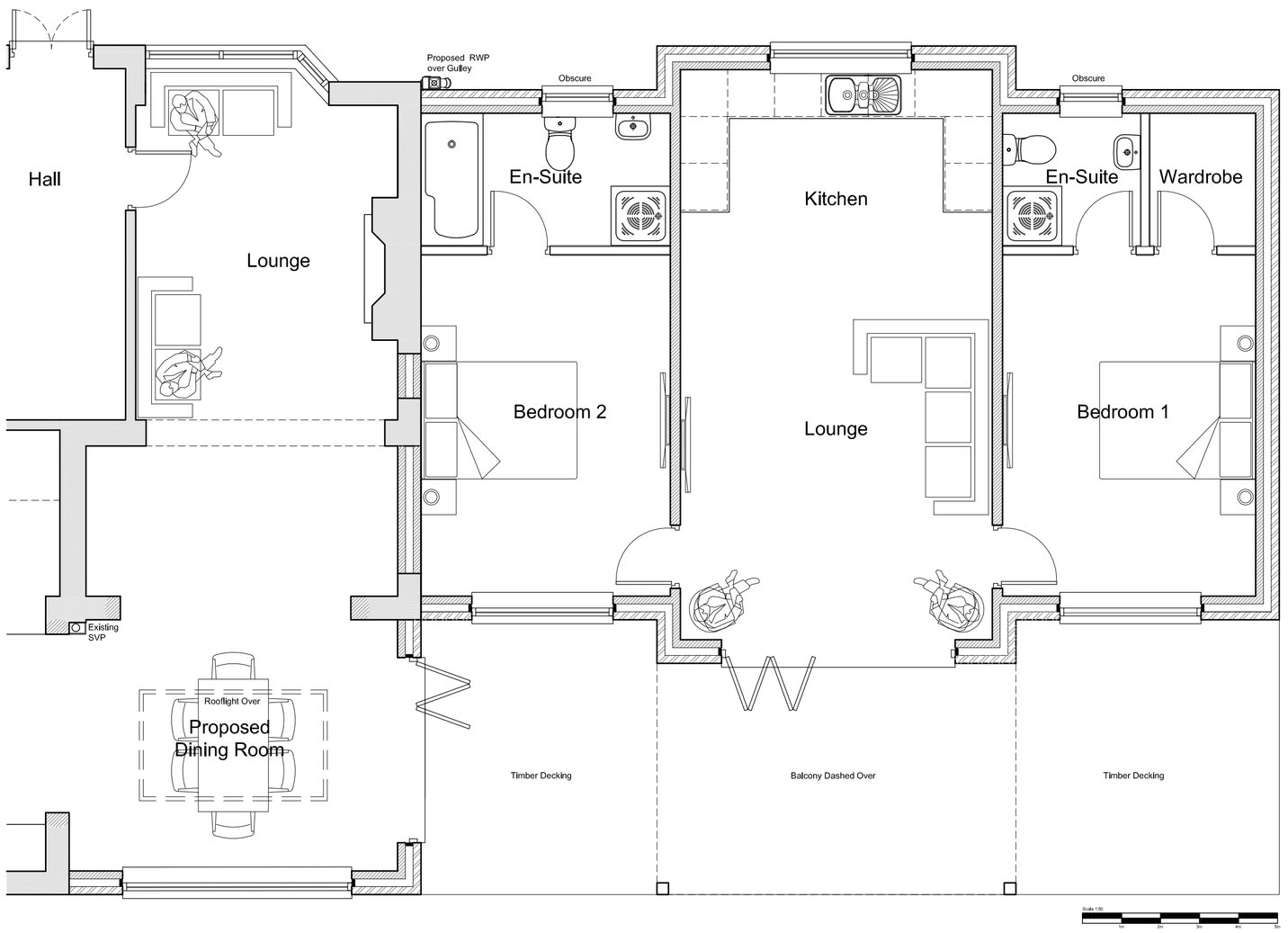

Existing Inspection Chamber

Proposed Part Ground Floor Plan [Scale 1:50].

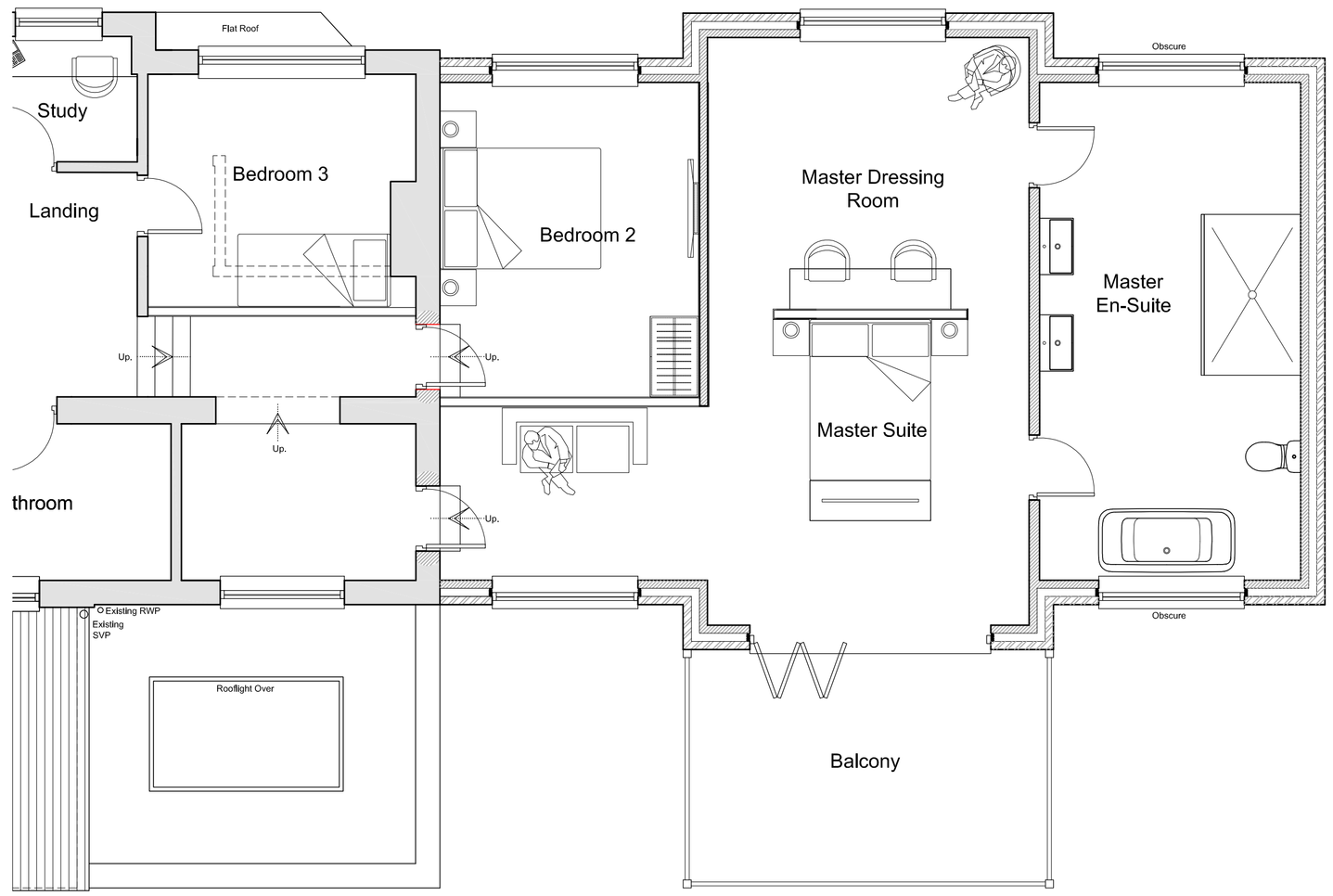

Proposed Part First Floor Plan [Scale 1:50].

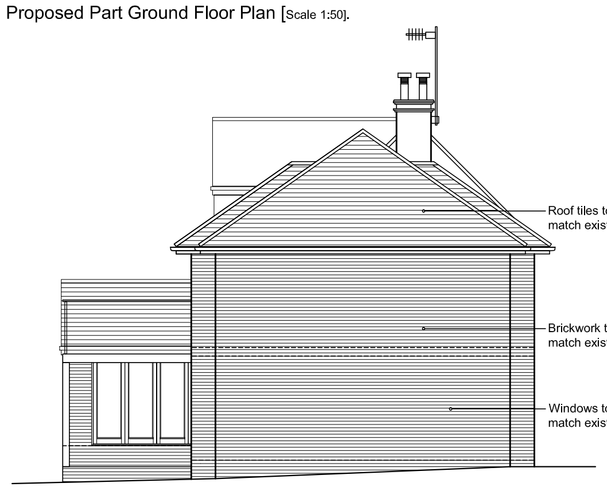

Proposed Side Elevation.
Scale 1:100



Proposed Rear Elevation.
Scale 1:100



Proposed Front Elevation.
Scale 1:100

Scale 0 1 2 3 4 5 metre

THIS DRAWING HAS BEEN PREPARED FOR THE PURPOSE OF OBTAIINING PLANNING& BUILDING REGULATION APPROVAL ONLY THE SITE BOUNDARIS MARKED ON THIS DRAWING ARE INDICATIVE ONLY. CLIENT TO TAKE FULL RESPONSIBILITY FOR DEFINING THE EXTACT POSITION OF SITE BOUNDARIES PRIOR TO START OF WORKS, AND FOR COMPLYING WITH ALL STATUTORY OBLIGATION UNDER THE PARTY WALL ACT.

PROJECT
Erection of two storey side extension as part of works to provide ancillary living accommodation in the form of a Granny Flat, and single storey rear extension @ Beech Villa Farm, Buxton Road, Blackshaw Moor Stoke-On-Trent ST13 8TW for Miss J Thompson.

DRAWING TITLE
Proposed Plans and Elevations

STATUS
Planning Approval.

DRAWN	CHECKED	DRAWING NO.	REV.
*	*	1010_AS[0]01	A

SCALE @A1 As Shown
DATE 22/07/17.