This drawing is copyright and should not be reproduced without the permission of Building Design Service

Sheet size A1



PROPOSED FRONT ELEVATION



PROPOSED REAR ELEVATION

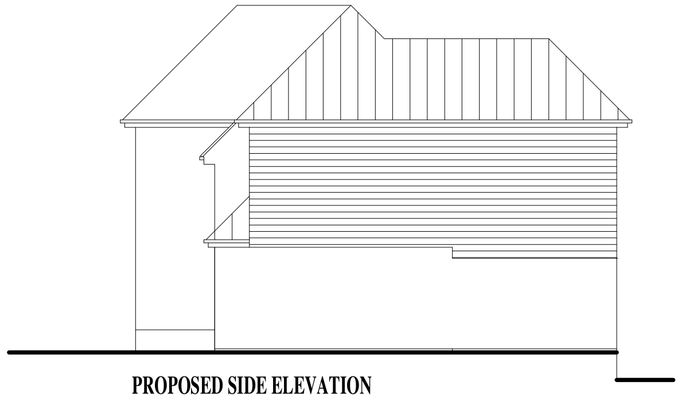

PROPOSED SIDE ELEVATION

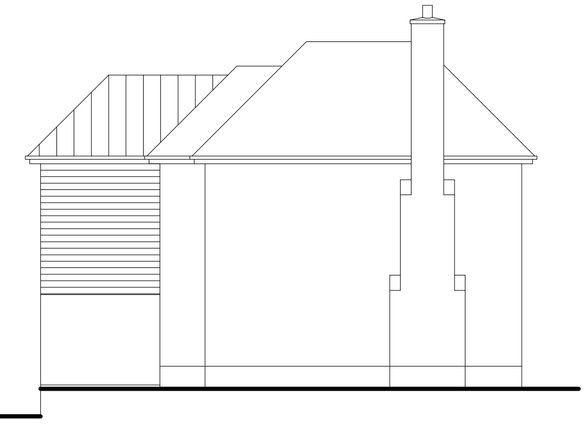

PROPOSED SIDE ELEVATION

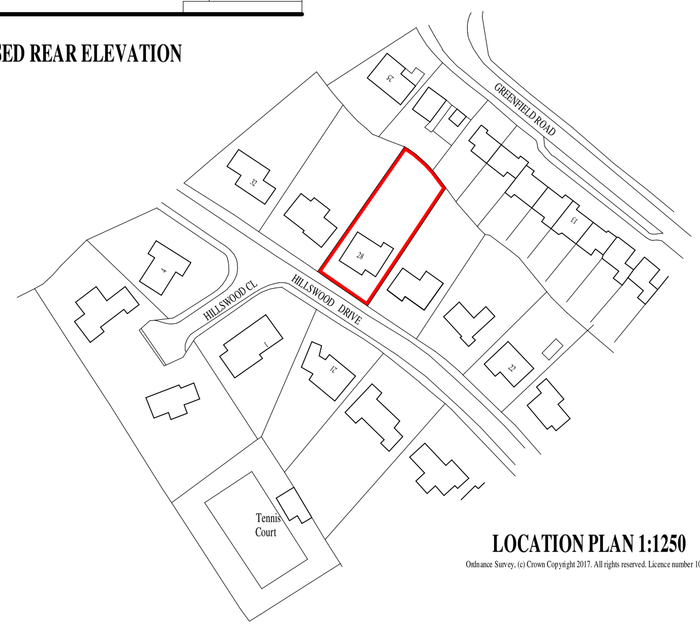

LOCATION PLAN 1:1250

Ordnance Survey, (c) Crown Copyright 2017. All rights reserved. Licence number 100022432

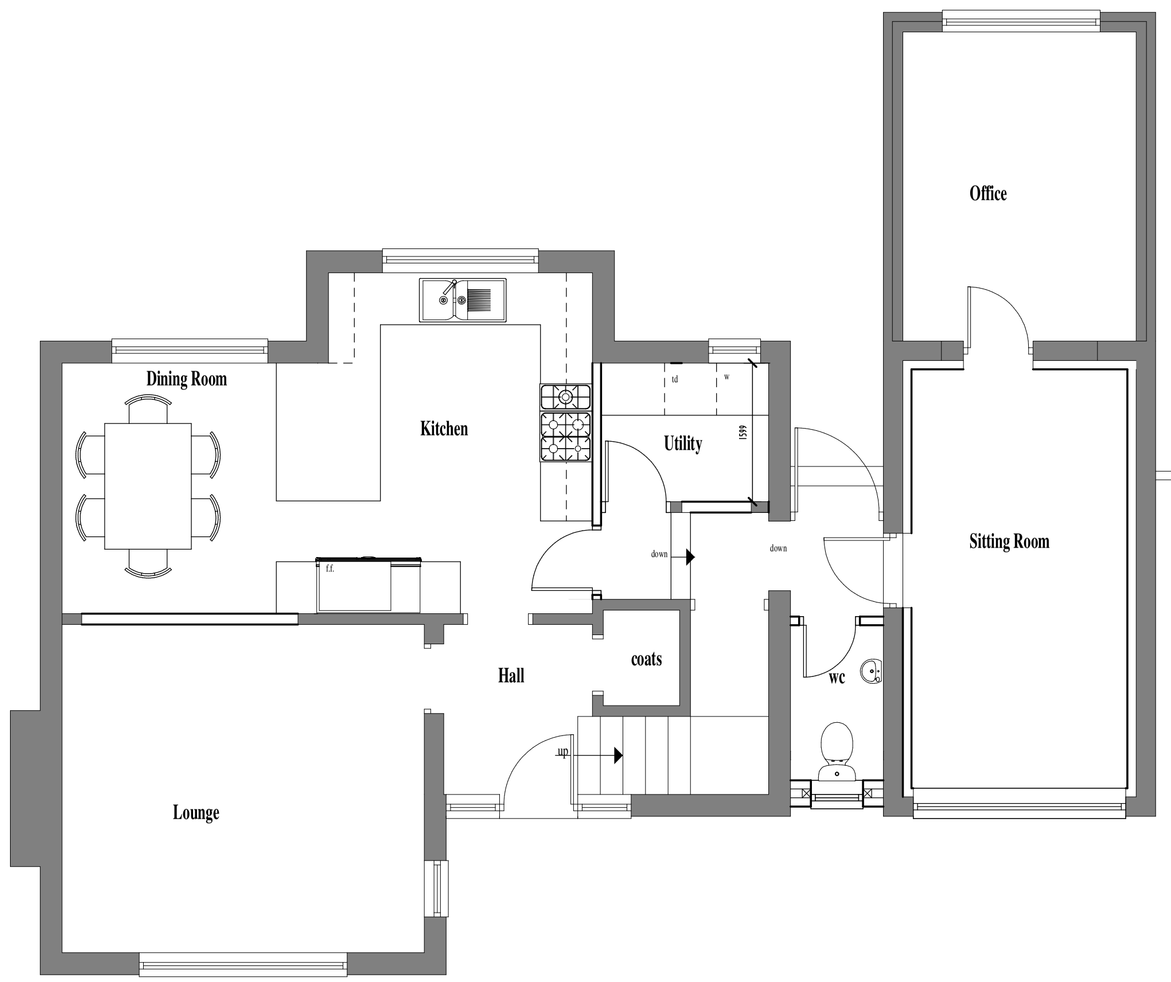

PROPOSED GROUND FLOOR PLAN

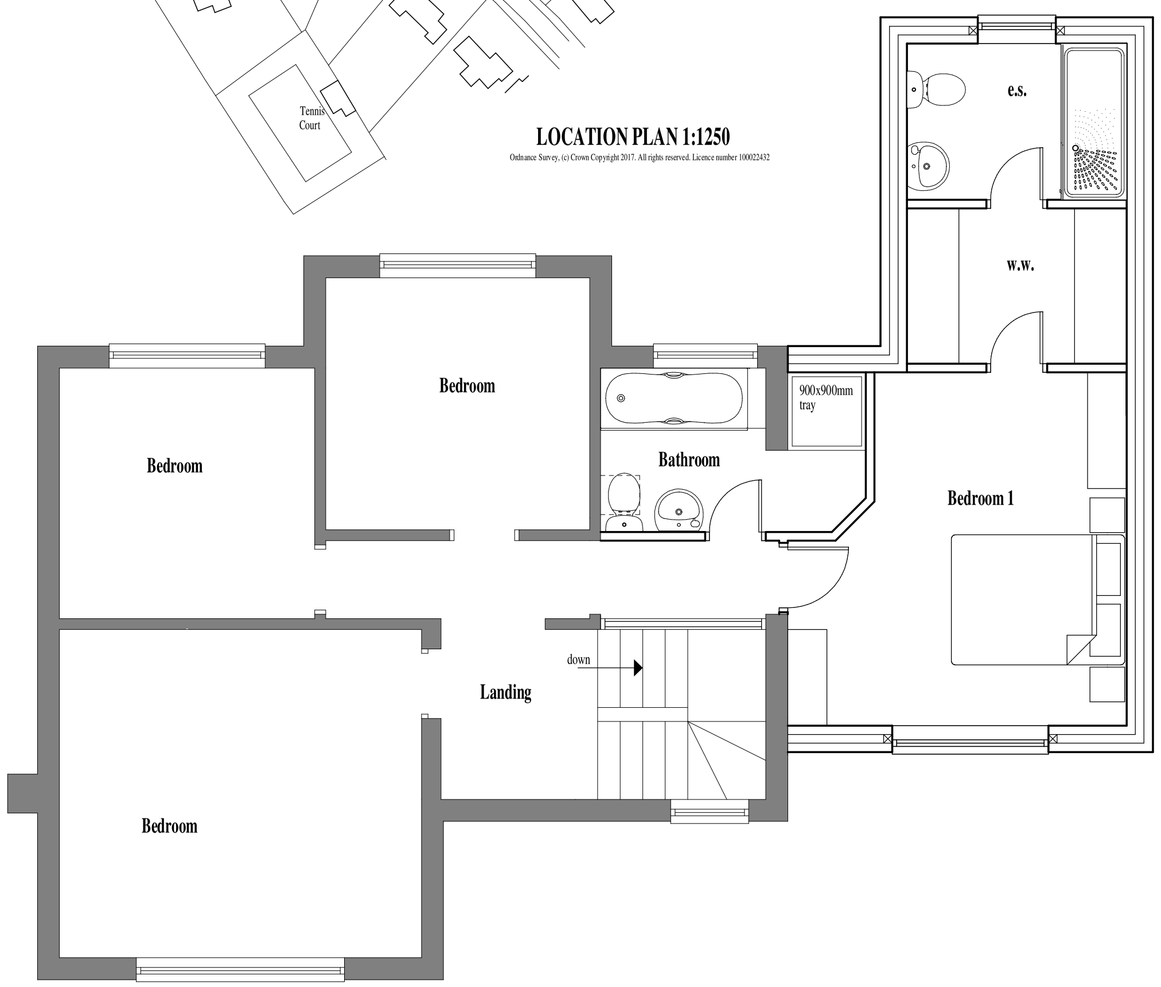

PROPOSED FIRST FLOOR PLAN



SITE PLAN 1:500

Rev A	Site Plan & Loaction Plan amended	11/08/2017

Building Design

CIAT Registered Practice

TITLE

PROPOSED ALTERATIONS AND EXTENSIONS AT
28 HILLSWOOD DRIVE
ENDON
STOKE-ON-TRENT
ST9 9BL

CLIENT

MR & MRS. A. GRAHAM

DRAWING NO.

PLANNING 1A

SCALE
1:50

DATE
JULY 2017

B. BLAKEMAN CIAT

15A, WHITMORE ROAD, NEWCASTLE,
STAFFORDSHIRE. ST5 3LY
TEL/FAX 01782 632911