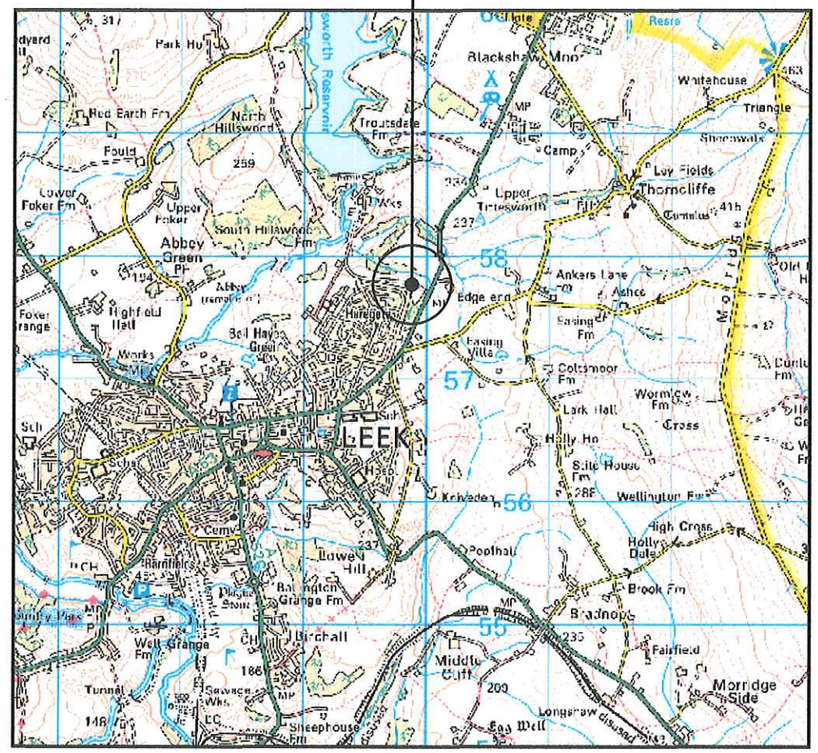

SITE LOCATION
(Scale 1:50000)

Ordnance Survey map extract
based upon Landranger map series
with the permission of the controller of
Her Majesty's Stationery Office
Licence No. 0100023487
Crown copyright.



SITE PHOTOGRAPH

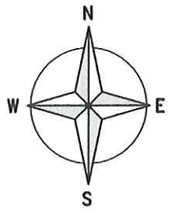

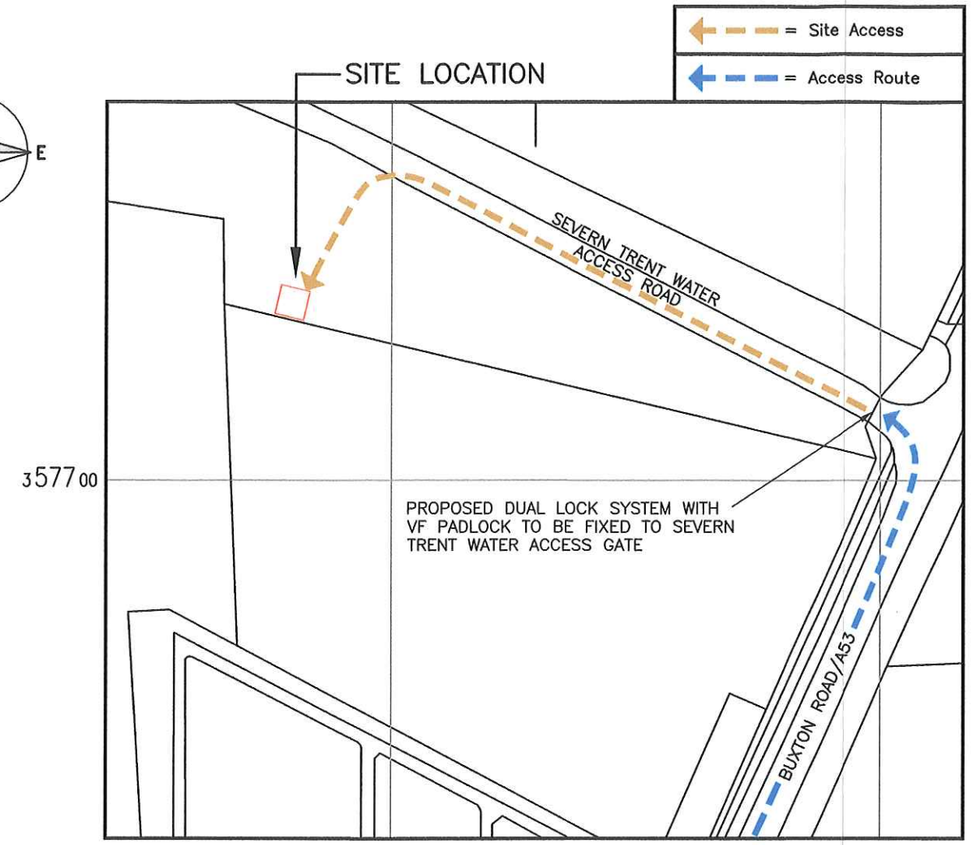

DETAILED SITE LOCATION
(Scale 1:1250)

Based upon Ordnance Survey map extract
with the permission of the Controller of
Her Majesty's Stationery Office.
Crown copyright.
Licence No. 100020449

50000 0 50000 100000

ORIGINAL SCALE AT A3 – 1:1250 ALL DIMENSIONS IN MILLIMETRES

The drawings comply with TEF & Vodafone Standard ICNIRP guidelines.
Designed in accordance with CTIL document: SDN0008

ALL DIMENSIONS ARE IN mm UNLESS NOTED OTHERWISE

N.G.R	E: 399877 N: 357742
CONCESSION REQUIRED	NO

DIRECTIONS TO SITE:
Heading North on the M6 at junction 15, take the A500 exit to Stoke–on–Trent/Newcastle–under–Lyme. After 0.3 miles at Hanchurch Interchange, take the 2nd exit onto Queensway/A500. Continue for 1.7 miles then take the A50 slip road to Derby/Uttoxeter/Campbell Rd/Sideway/Michelin. After 0.1 miles keep right, follow signs for Fenton/Trentham. After 0.3 miles at Sideway, take the 2nd exit onto the A50. After 0.4 miles keep right to stay on A50. After 3.1 miles take the A520 exit towards Leek/Stone. After 0.1 miles continue onto Uttoxeter Rd then at the Meir Interchange, take the 1st exit onto Weston Rd/A520. Continue to follow the A520 for 10.0 miles then turn right onto Southbank St. After 0.2 miles continue onto Moorhouse St. then turn right onto Ashbourne Rd/A523. After 0.3 miles turn left onto Springfield Rd/A523. After 0.3 miles turn right onto Buxton Rd/A53. After 0.7 miles turn left onto Severn Trent Water access road. The proposed site is approximately 350 mtrs on the left.

REV	MODIFICATION	BY	CH	DATE
C	Note added	RKB	MT	05.07.17
B	Site access route revised	RKB	MT	03.07.17
A	Issued for Approval	RKB	MT	04.05.17

KTL

Infra Projects
Sustainable | Innovative

vodafone
GROW THE GRID

Cell Name	Opt.
TITTESWORTH RESERVOIR WTW	–

Cell ID No

CTIL	TEF	VF
207973	–	13280

Site Address / Contact Details

TITTESWORTH RESERVOIR WTW
SEVERN TRENT WATER
BUXTON ROAD
MEERBROOK, LEEK
ST13 8TG

Drawing Title: SITE LOCATION MAPS

Purpose of issue: PLANNING — Dwg Rev: C

Drawing Number: 100

Surveyed By: M Bookes — Original Sheet Size: A3 — Pack Issue: C

Drawn: RKB — Date: 04.05.17 — Checked: MT — Date: 04.05.17