All Dimensions & Levels to be checked and verified by the contractor prior to works commencing. Do not scale this drawing

Any errors to be reported to the Architect immediately

The copyright of this drawing and design is vested in the Architect and must not be copied or reproduced without written consent

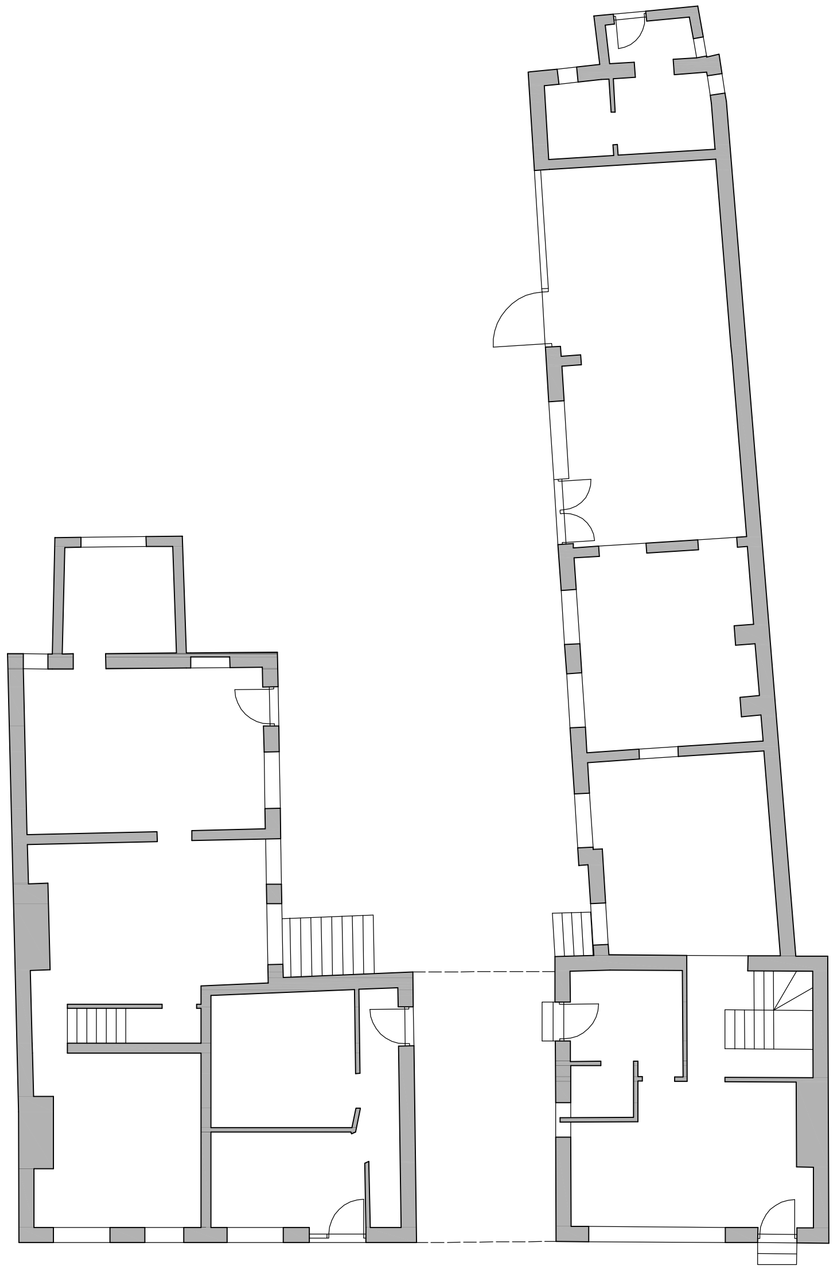

ground floor plan

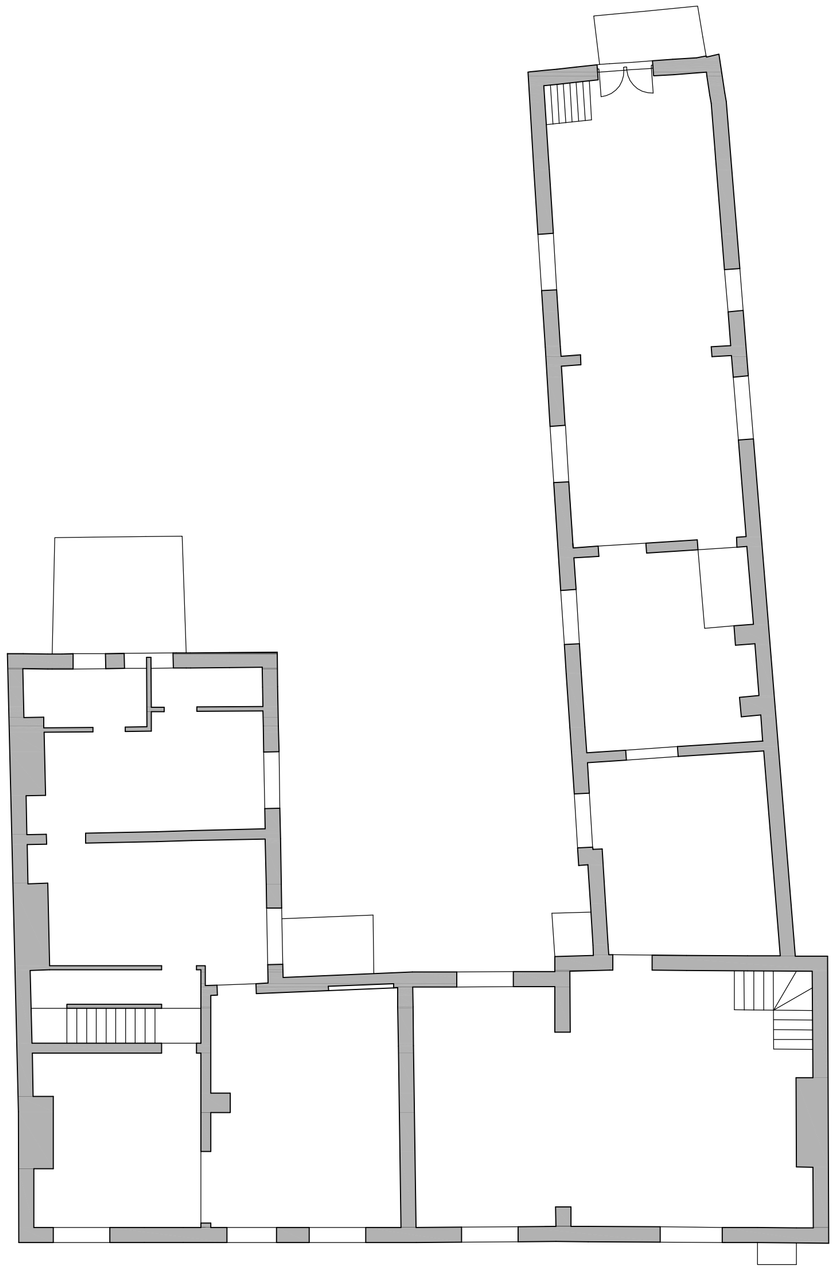

first floor plan

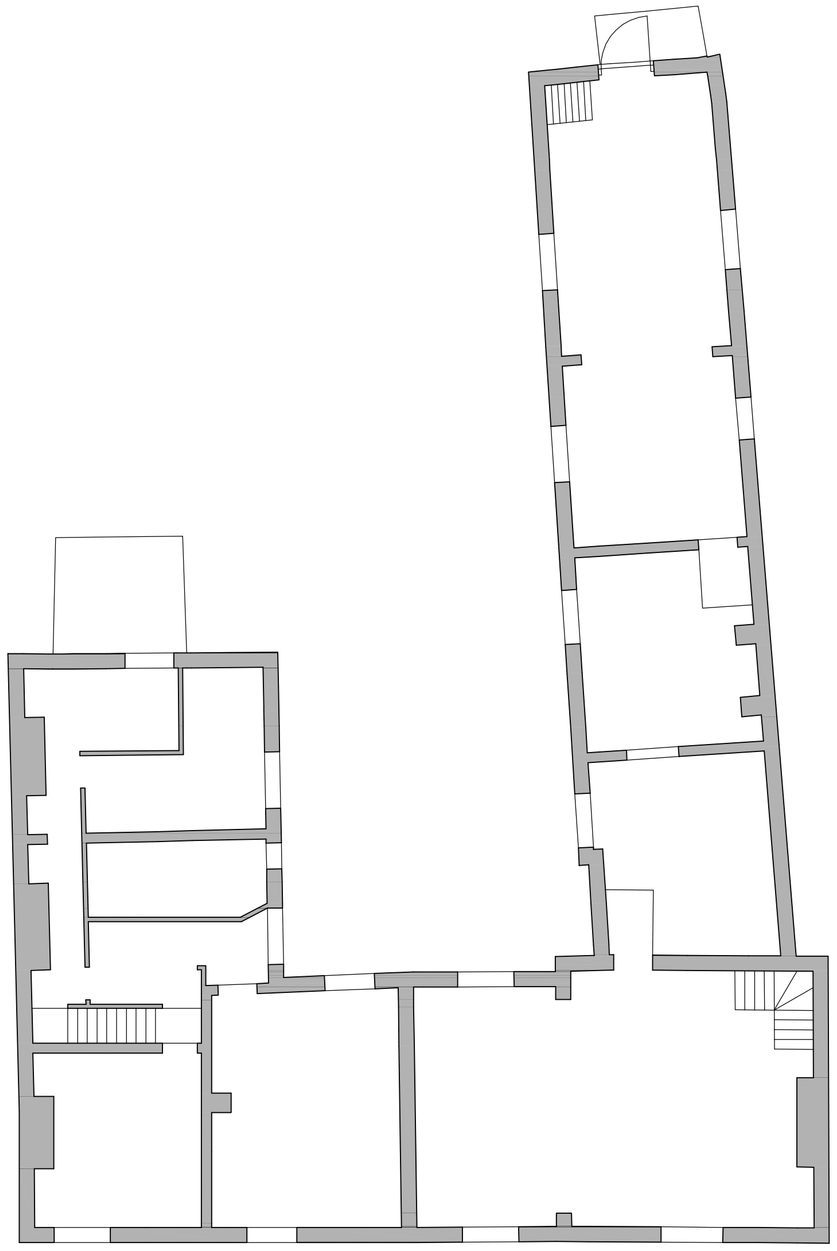

second floor plan

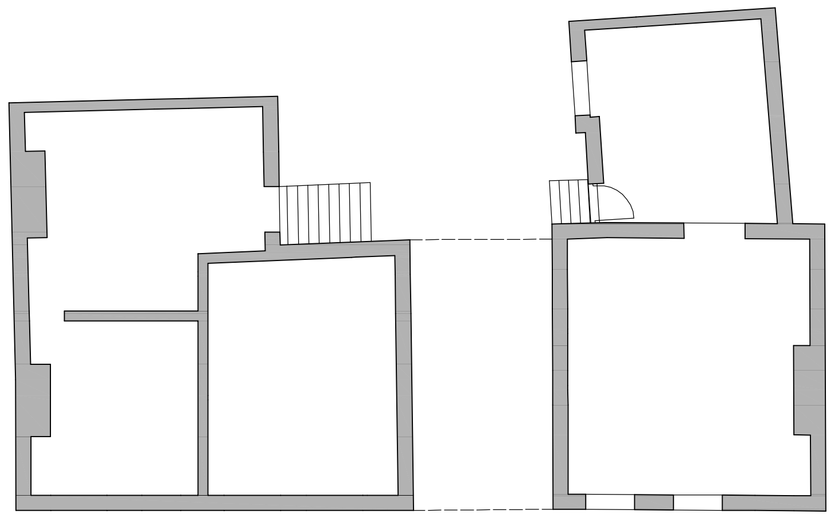

existing basement floor plan

revision	date	description
A	07.10.09	elevations removed

drawing
0550:02A

client
JP PROPERTIES

project
REDEVELOPMENT OF HURST'S YARD AND ADJOINING LAND

location
BANK STREET, CHEADLE

title
BANK STREET BUILDINGS EXISTING PLANS

issue
PLANNING

scale
1:100 @ A1

TarpeyWoodfineArchitects

10 king street newcastle under lyme staffordshire ST5 1EL
Tel: 01782 632680 Fax: 01782 71277: