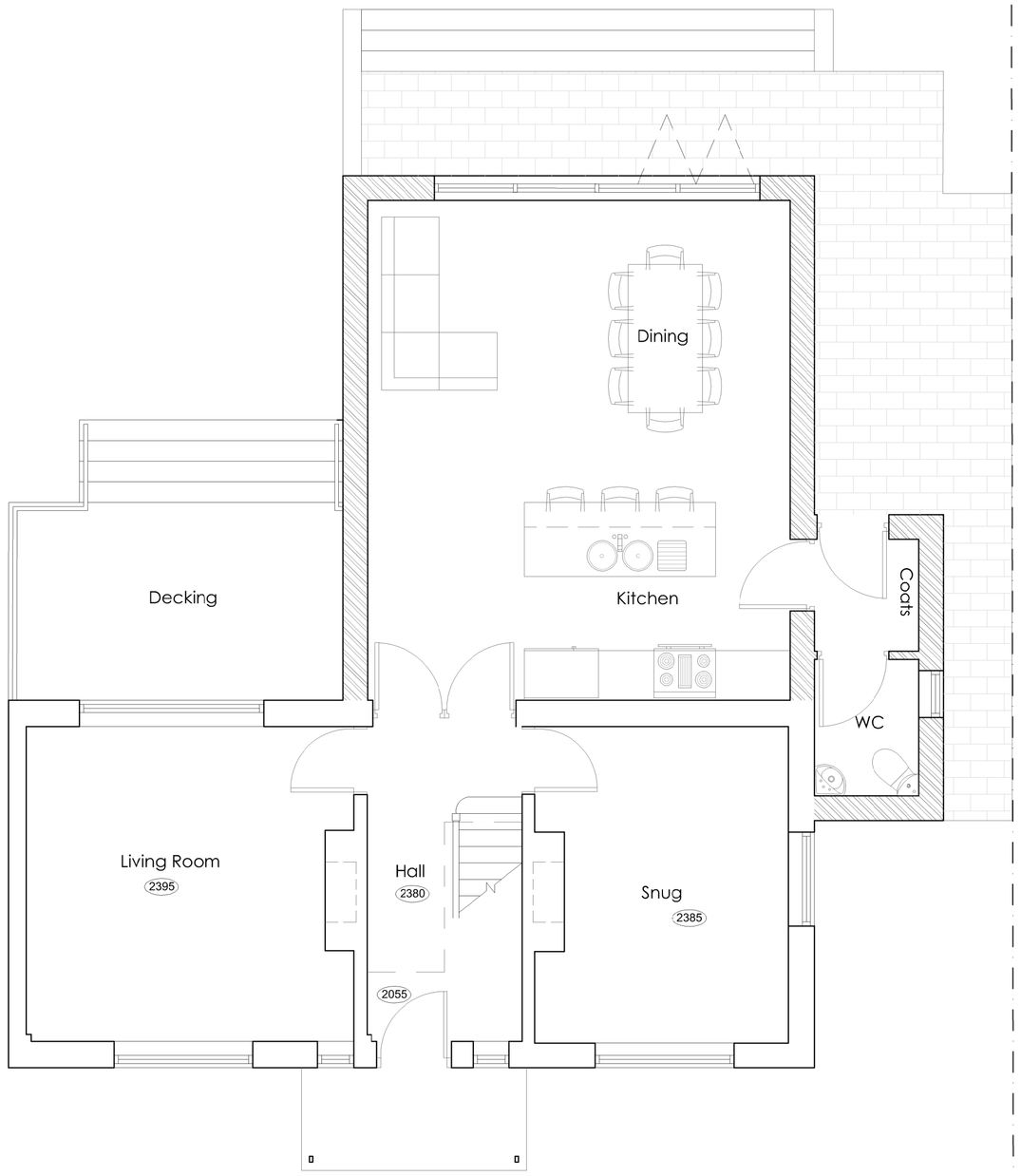

GROUND FLOOR PLAN 1:50

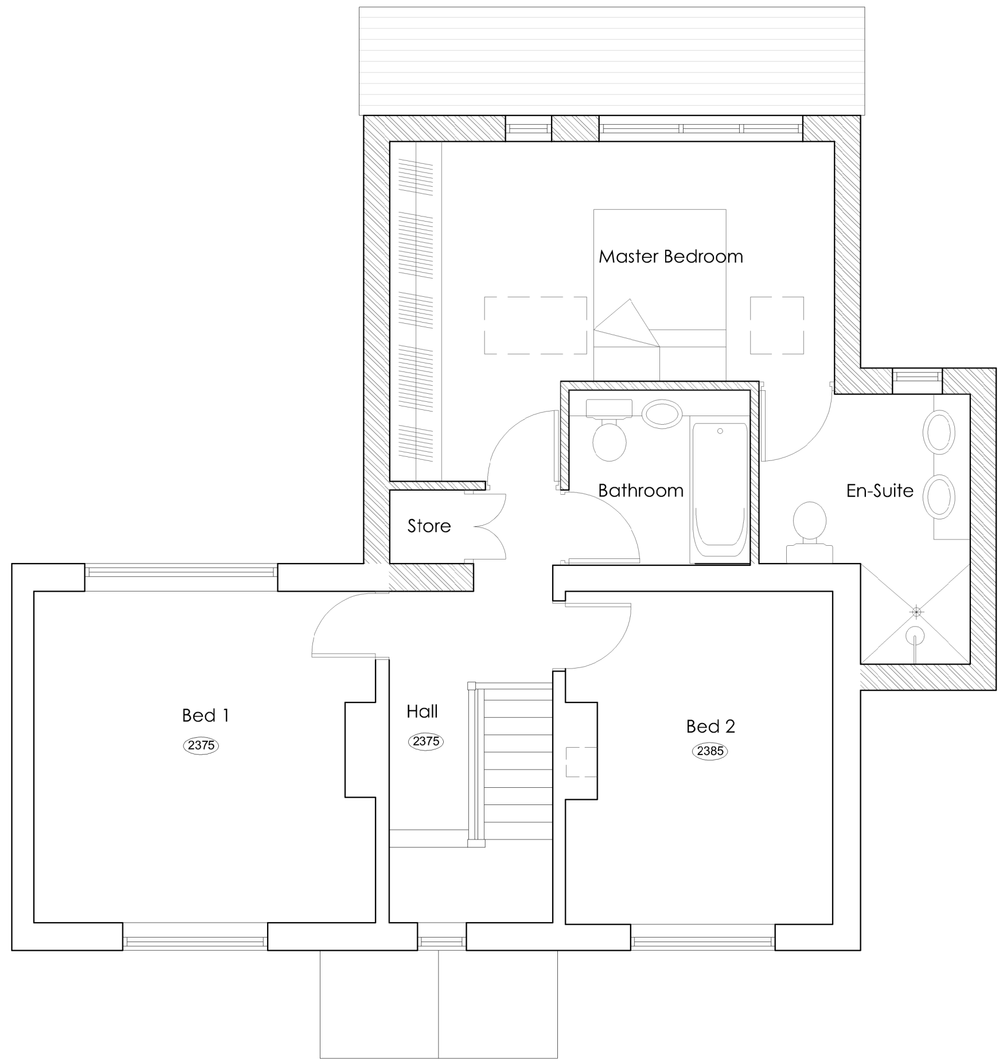

FIRST FLOOR PLAN 1:50

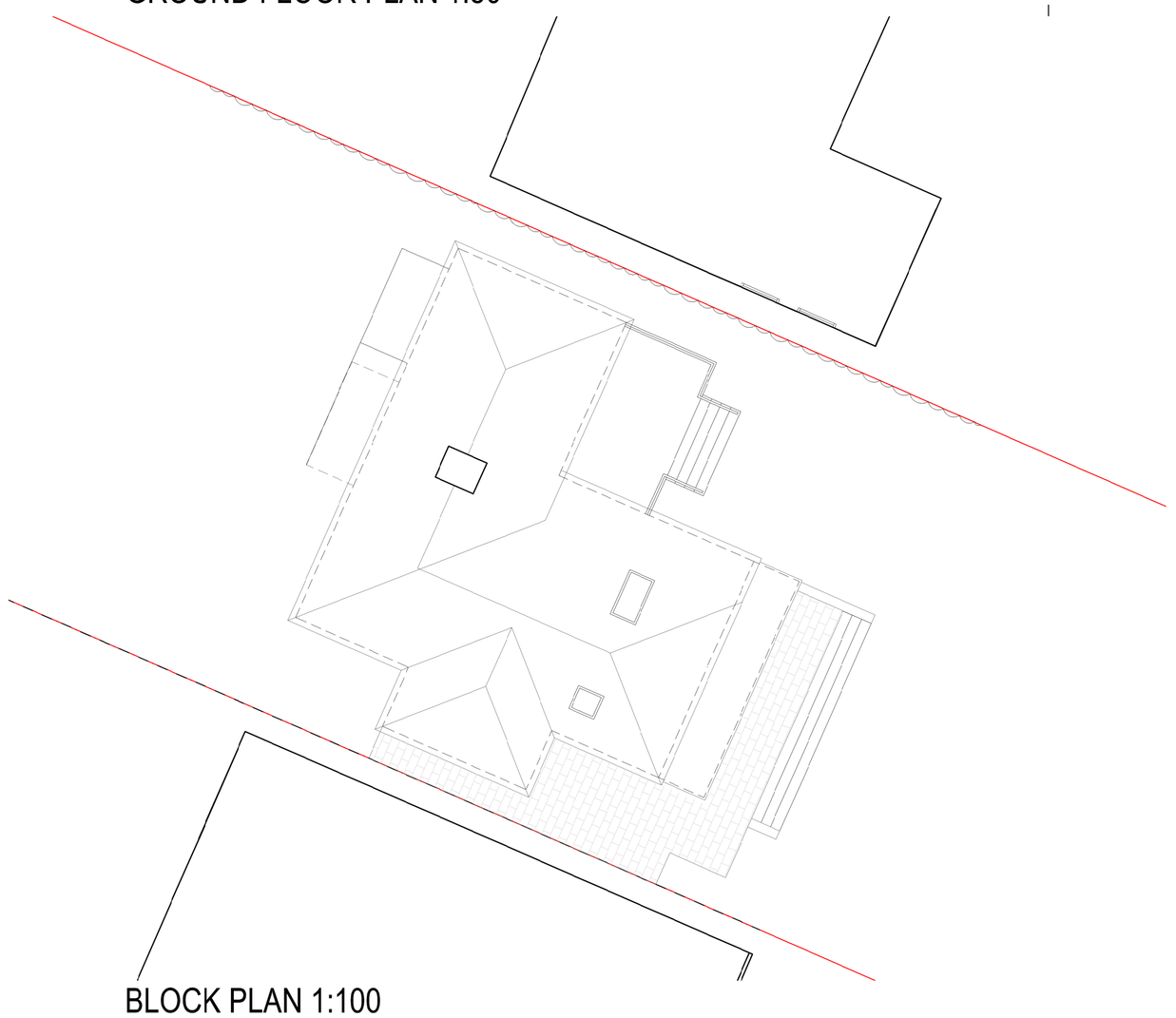

BLOCK PLAN 1:100

Ordnance Survey © Crown copyright 2017 All rights reserved. Licence number 100051789

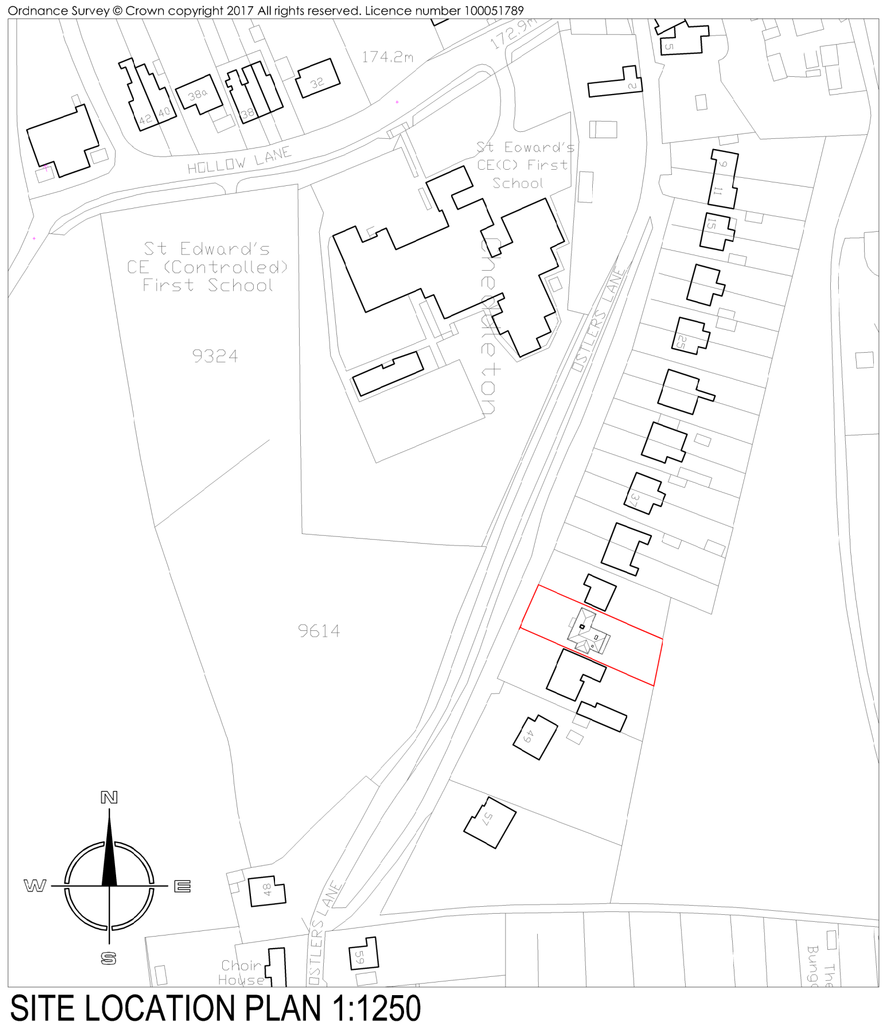

SITE LOCATION PLAN 1:1250

Copyright of this drawing is vested in the Architect and it must not be copied or reproduced without consent. Figured dimensions only are to be taken from this drawing. All contractors must visit the site and be responsible for taking and checking all dimensions relative to their work. Hewitt&Carr Architects Ltd are to be advised of any variation between drawings and site conditions.
DO NOT SCALE OFF THIS DRAWING.....IF IN DOUBT ASK

Rev.	Drawn	Comments	Date
A	AS	Changes to scheme design	17/05/2016
B	BC	Changes to roof design	09/11/2016
D	KEW	Plan/Elevation changes	04/05/2017
E	KEW	GF opening altered	07/06/2017

Hewitt&Carr Architects
A: 2-4 Cross Street I Cheadle I Staffordshire I ST10 1NP
T: 01538 756888
E: enquiries@hcarchitects.co.uk
W: www.hcarchitects.co.uk

Client
Mr C Marsh

Project
Extension to 45 Ostlers Lane,
Cheddleton, Staffordshire

Title
Plans as Proposed

PLANNING

Status
Planning

Date Dec 2015

Drawn KJM

Scale @A1 As Stated

Checked

Project No Drawing No.
00475 PL(0)03

Rev E

File Ref: h:\REF