

North West Gable Elevation

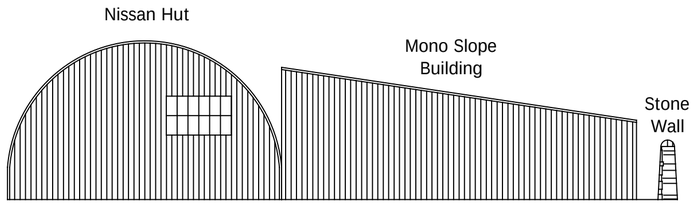

South East Gable Elevation

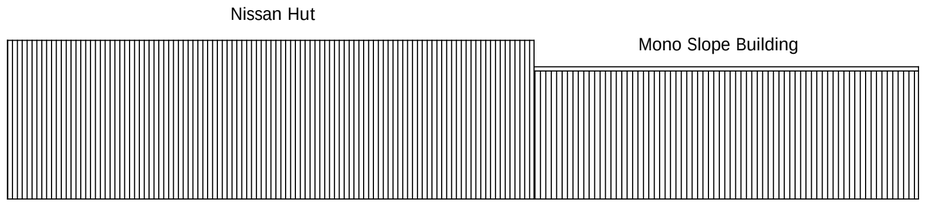

South West Side Elevation

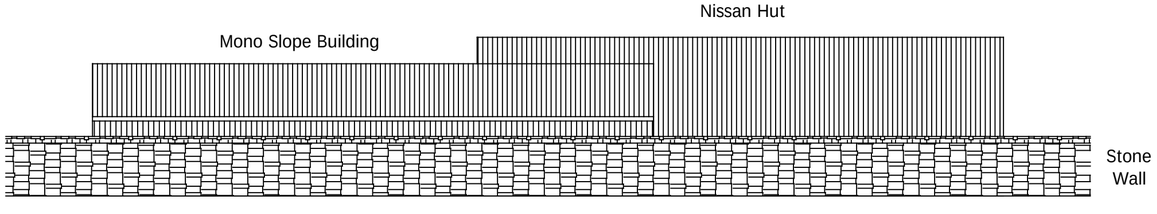

North East Side Elevation



Reproduced from Ordnance Survey digital map data, 1:2500 scale, by permission of Ordnance Survey on behalf of The Controller of Her Majesty's Stationery Office. © Crown copyright. All rights reserved. Licence Number: 100005813

BAGSHAWS
Land · Property · Livestock

Vine House, Ashbourne, Derbyshire. DE6 1AE
Telephone: 01335 342201 opt:2
www.bagshaws.com

Applicant:	Mr P Nadin Ox Hay Farm, Gun Hill Road, Meerbrook, Leek. ST13 8SL
Proposal:	Proposed Agricultural Replacement Building
Scales: 1:100 @ A2	Detail: Existing Elevation Details
Date: 15th May 2017	Drawing No. 13900-005