Copyright of this drawing is vested in the DESIGNER and it must not be copied or reproduced without consent. Figured dimensions only are to be taken from this drawing. All contractors must visit the site and be responsible for taking and checking all dimensions relative to their work.

Rev	Drawn	Comments	Date
A	ME	Ridgeline amended	May 17

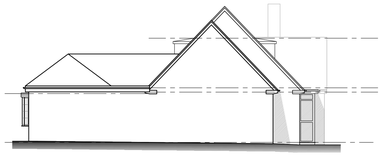

Existing side elevation
Scale 1:100

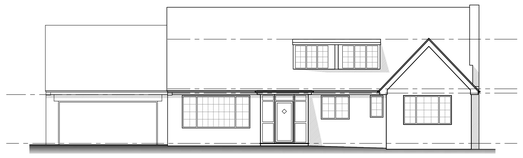

Existing front elevation
Scale 1:100



Existing side elevation
Scale 1:100

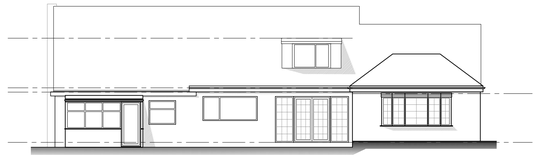

Existing rear elevation
Scale 1:100

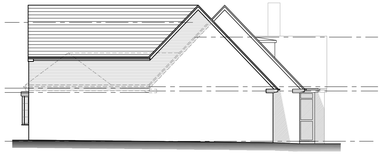

Proposed side elevation
Scale 1:100



Proposed front elevation
Scale 1:100



Blue/grey roofing tiles to match existing

Red/brown facing brickwork to match existing

Proposed side elevation
Scale 1:100

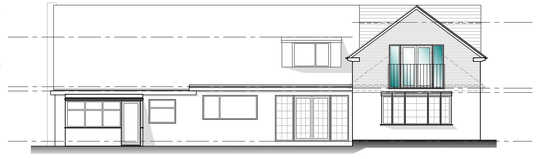

Proposed rear elevation
Scale 1:100

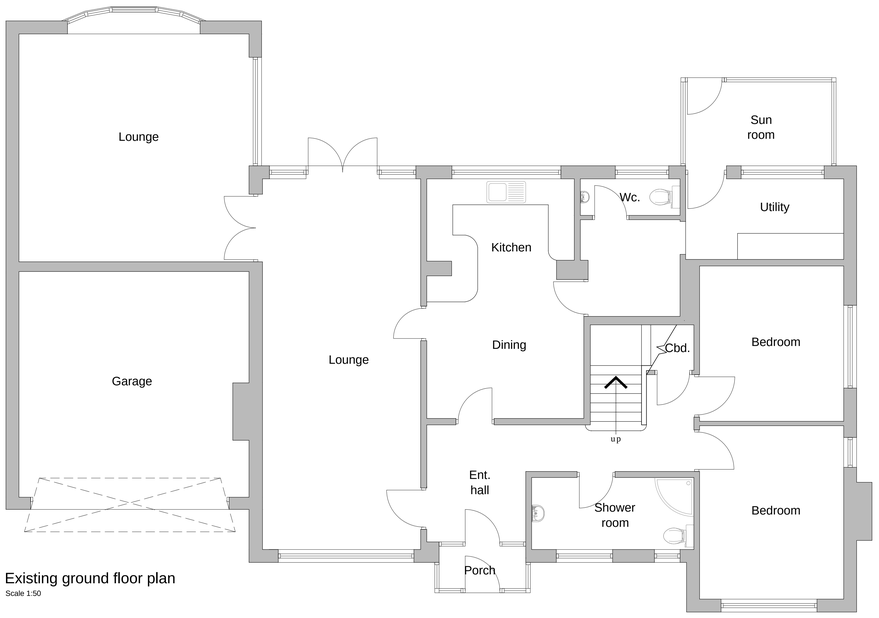

Existing ground floor plan
Scale 1:50

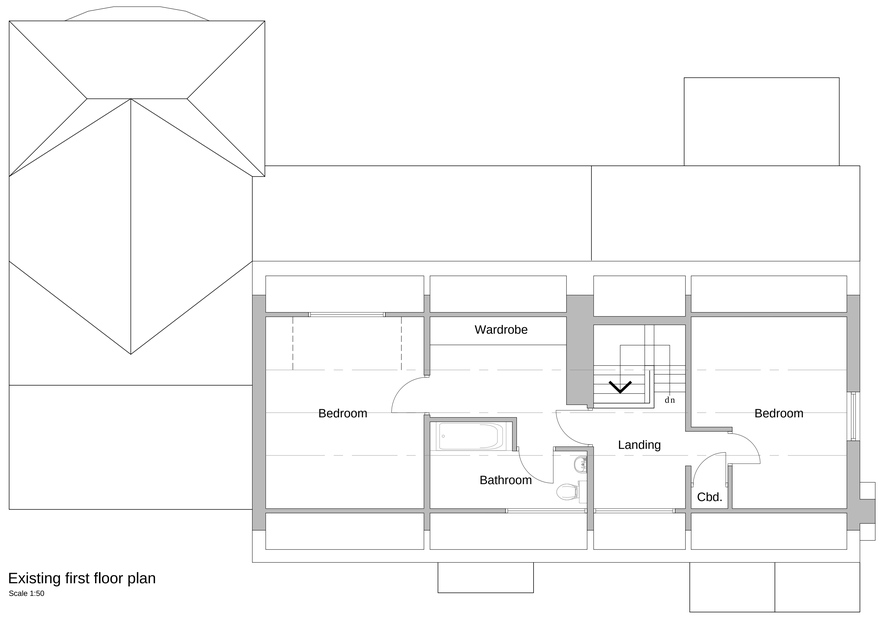

Existing first floor plan
Scale 1:50



Site location plan
Scale 1:1250

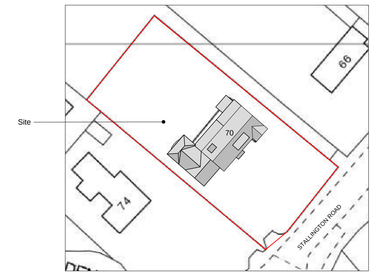

Existing site plan
Scale 1:500

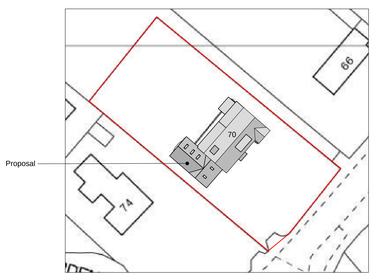

Proposed site plan
Scale 1:500

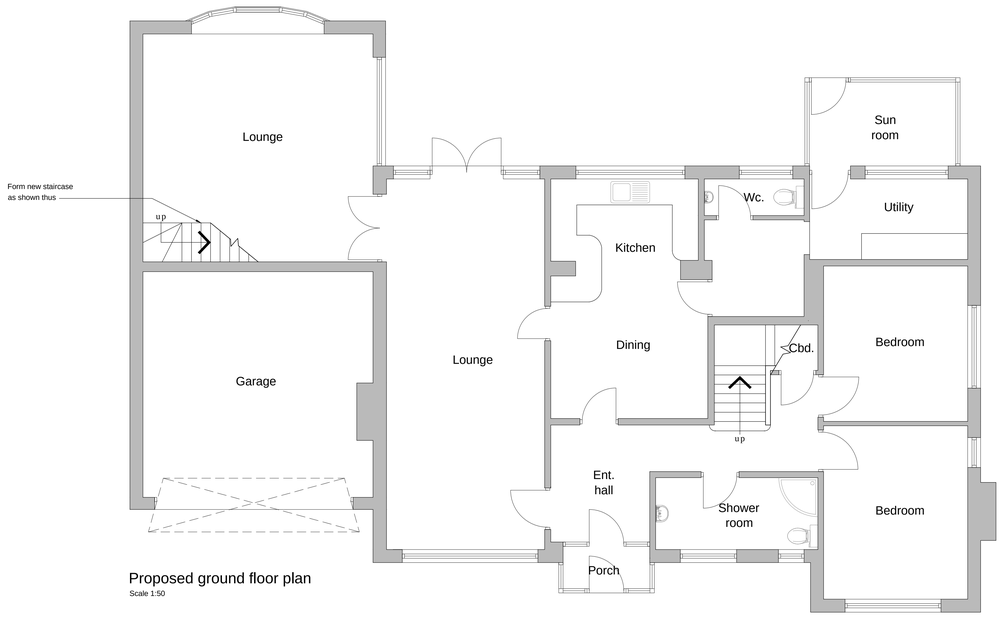

Proposed ground floor plan
Scale 1:50

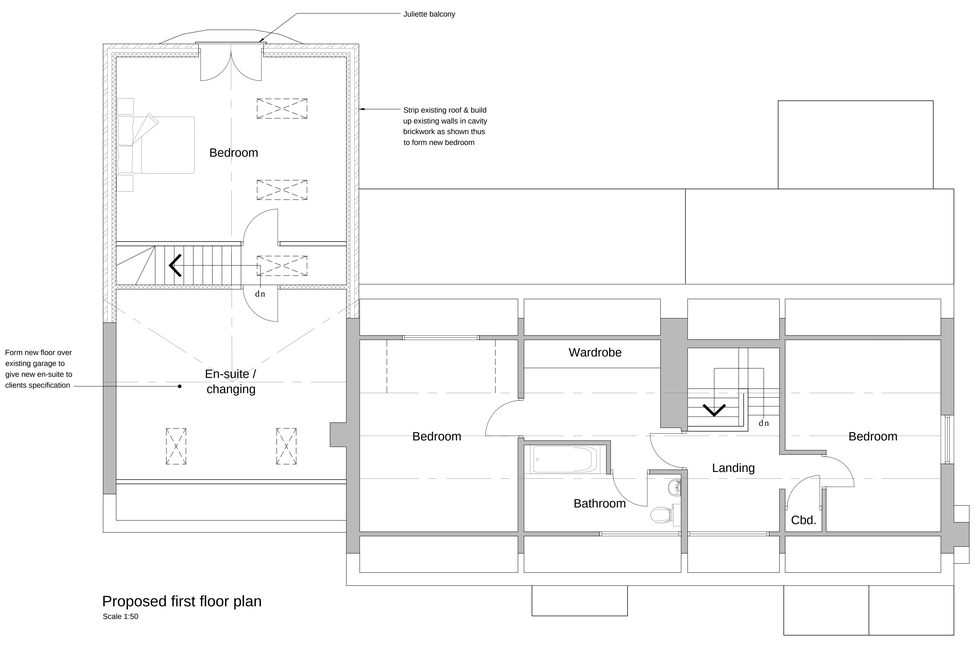

Proposed first floor plan
Scale 1:50

Reproduced from the Ordnance Survey map with the permission of Ordnance Survey on behalf of The Controller of Her Majesty's Stationery Office Licence No. AL 100001834

Client
MR & MRS LOWNDES

Project
PROPOSED ALTERATIONS & EXTENSION TO 70 STALLINGTON ROAD, BLYTHE BRIDGE, ST11 9PD

Title
EXISTING / PROPOSED PLANS

Status
PLANNING PERMISSION

Date MARCH 2017 Drawn ME

Scale @A1 AS SHOWN Checked

Project No 100-01A Drawing No. Rev