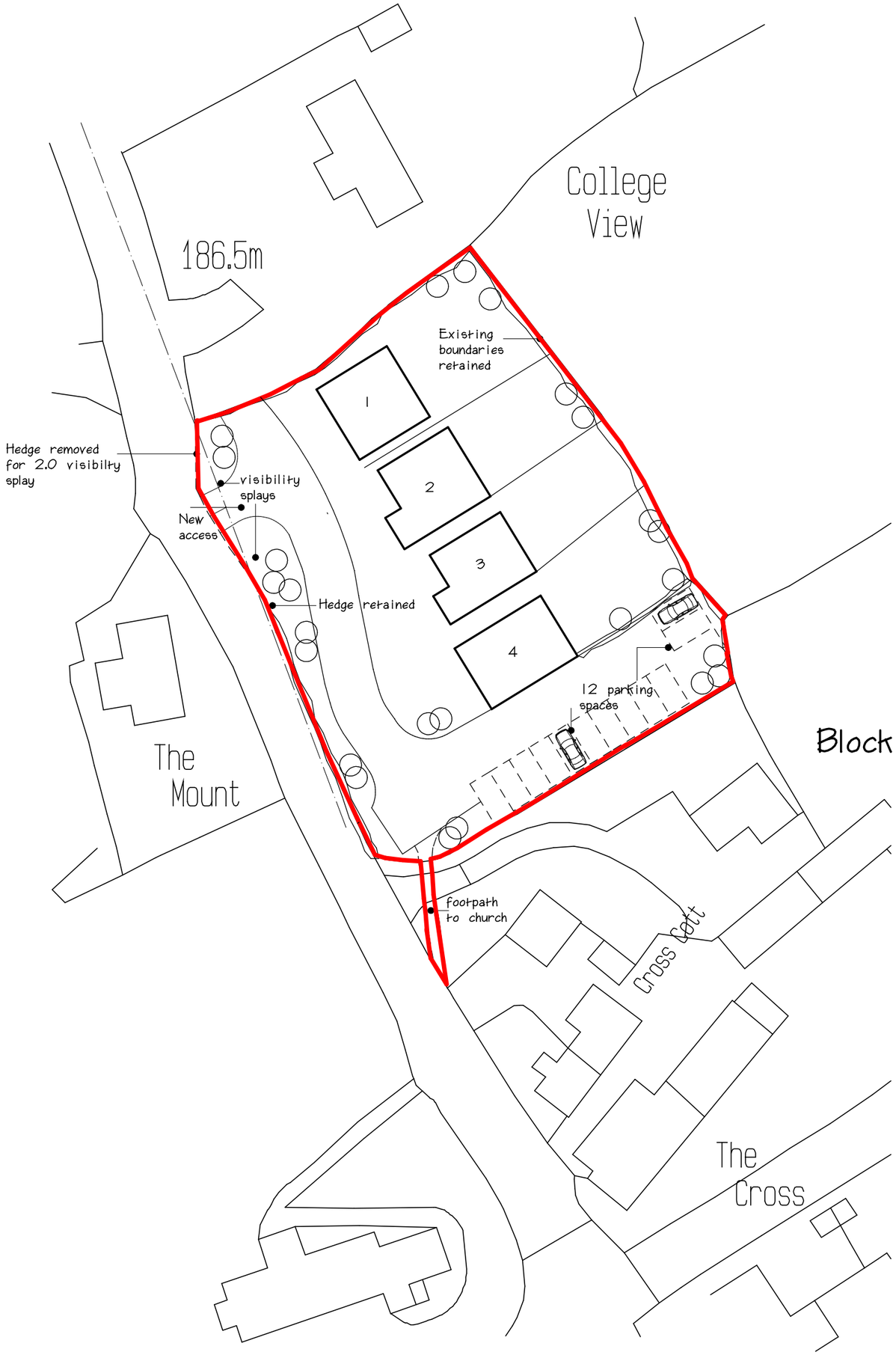

Block Plan 1-500

Area edged red: 2669 sq mts

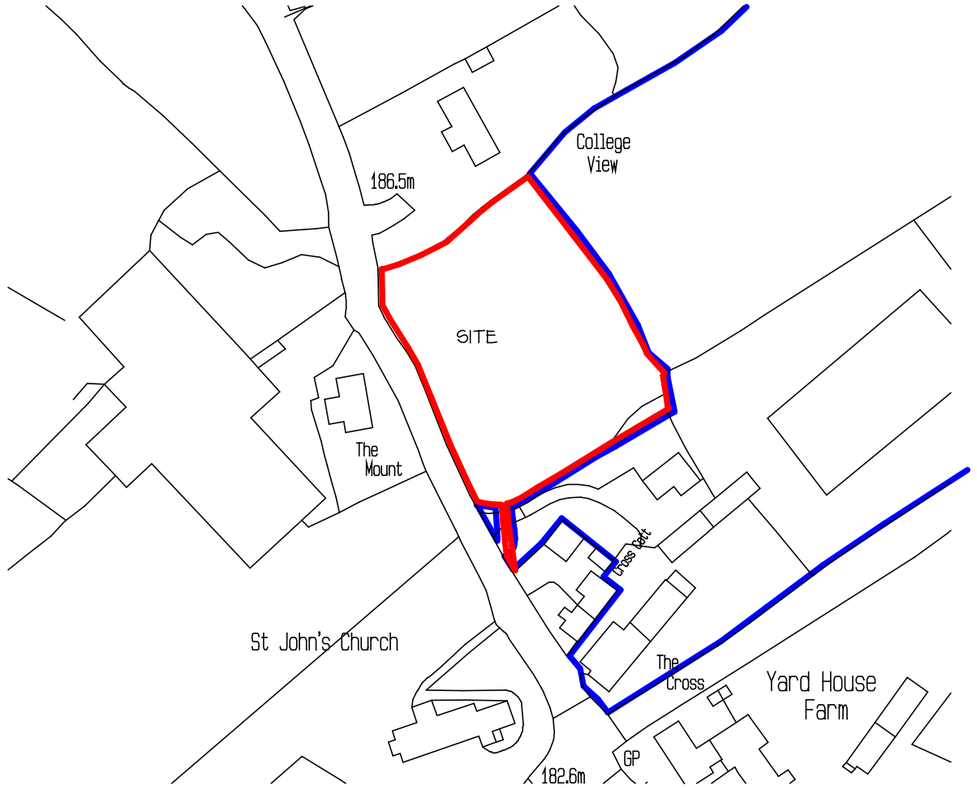

Ordnance Survey, (c) Crown Copyright 2017. All rights reserved. Licence number 100022432

Location Plan 1-1250

Location and block plans contain Ordnance Survey material
Crown Copyright
Licence no: LIG0235

Copyright © J S Wilks 2016

SCALE BARS TO BE USED WHEN PRINTED AS A PDF FILE

1-50 0 1000 (mm)

1-100 0 1000 (mm)

1-500 0 10 (m)

1-1250 0 10 20 (m)

A3 sheet

RICS ISVA PUTTING THE CLIENT FIRST



J S WILKS FRICS
CHARTERED SURVEYOR

6 Old Saddler's Yard,
Uttoxeter,
Staffs. ST14 7RT
t/f: 01889 565071
m: 07970 840566
E: james@jswilks.co.uk
www.jswilks.co.uk

Client:
A & J Woodhead

Address:
Land at
The Cross
Hollington

Date: March 2017
Dwg No: 7205-1
Revisions:
1 2 3 4 5