OS Sitemap®

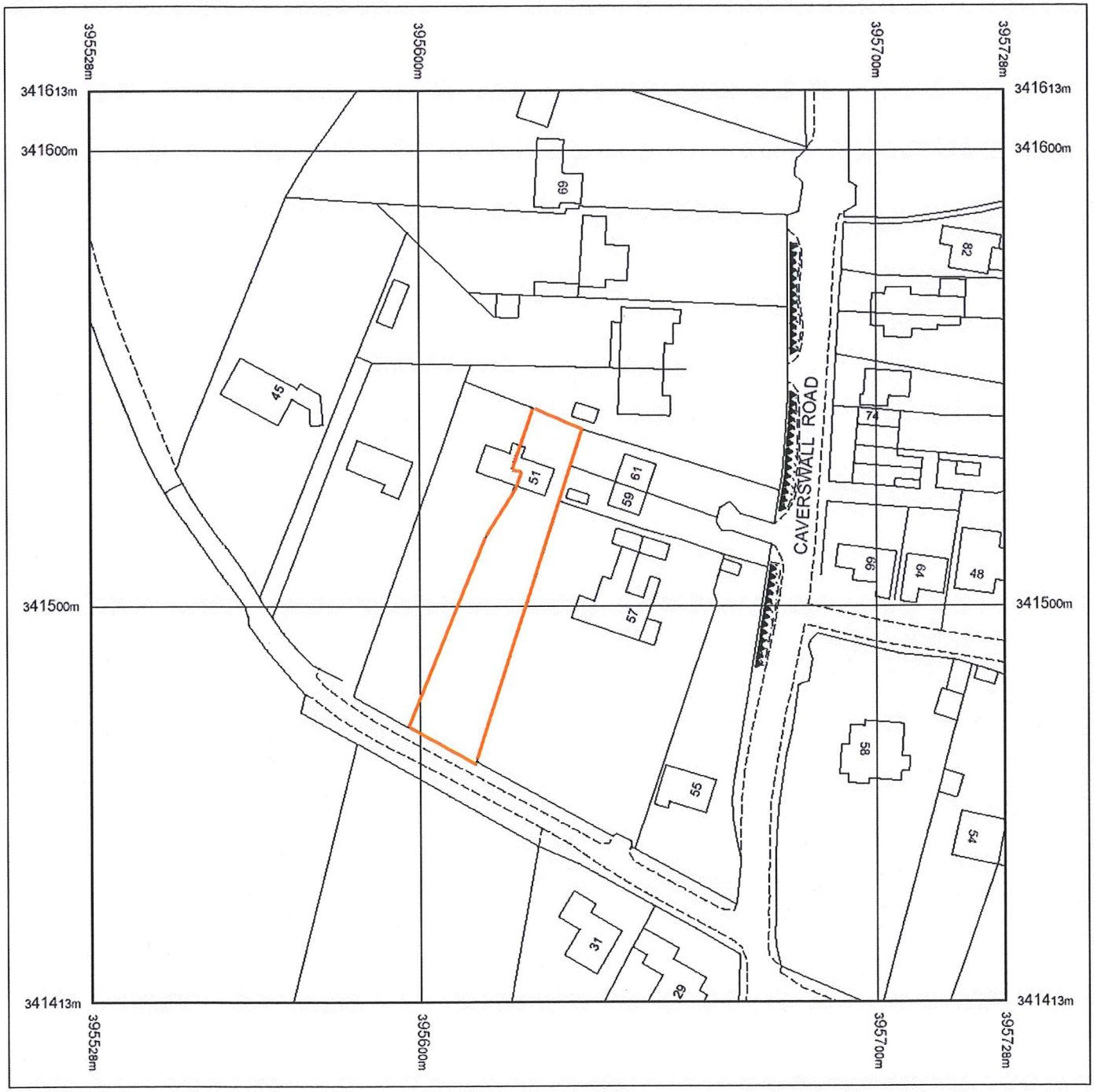

Produced 14.07.2009 from the Ordnance Survey National Geographic Database and incorporating surveyed revision available at this date. © Crown Copyright 2009.

Reproduction in whole or part is prohibited without the prior permission of Ordnance Survey.

Ordnance Survey, the OS Symbol and OS Sitemap are registered trademarks of Ordnance Survey, the national mapping agency of Great Britain.

The representation of a road, track or path is no evidence of a right of way.

The representation of features as lines is no evidence of a property boundary.

Part or all of this OS Sitemap is enlarged from mapping produced at one or more of the following scales: 1:1250, 1:2500, 1:10000.

09/00712/FUL 14 JUL 2009 - SMD

Metres
0 20 40

Scale 1:1250

Supplied by: **Kall Kwik Chester**
Serial number: 00171700
Centre coordinates: 395628.13 341513.13

Further information can be found on the OS Sitemap Information leaflet or the Ordnance Survey web site: www.ordnancesurvey.co.uk

MISS J CARNALL
51 CAVERSWALL ROAD
BLYTHE BRIDGE
STOKE ON TRENT
STAFFS
ST11 9BG

EAST ELEVATION - proposed

SCALE 1 : 100

09/00712/FUL 14 JUL 2009 - SMD



MISS J CARNALL
51 CAVERSWALL ROAD
BLYTHE BRIDGE
STOKE ON TRENT
STAFFS
ST11 9BG

PLAN VIEW - proposed
(Showing basic internal floor layout)
SCALE 1 : 100

09/00712/FUL 14 JUL 2009 - SMS

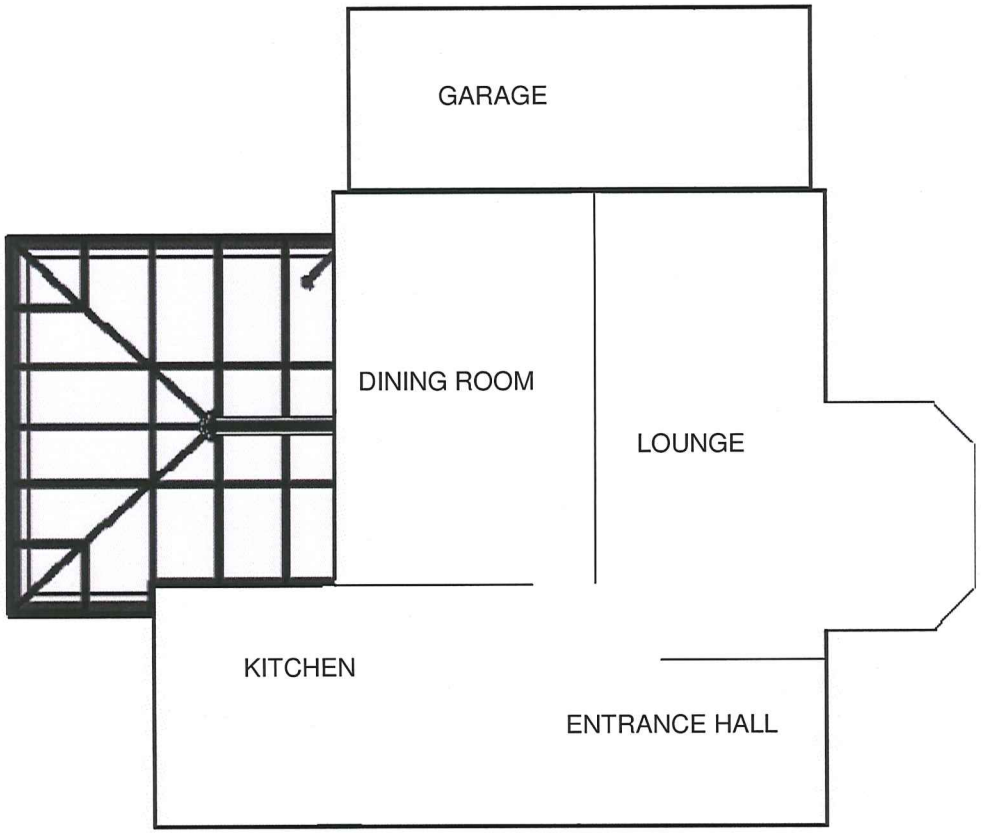

MISS J CARNALL
51 CAVERSWALL ROAD
BLYTHE BRIDGE
STOKE ON TRENT
STAFFS
ST11 9BG

PLAN VIEW - existing

SCALE 1 : 100

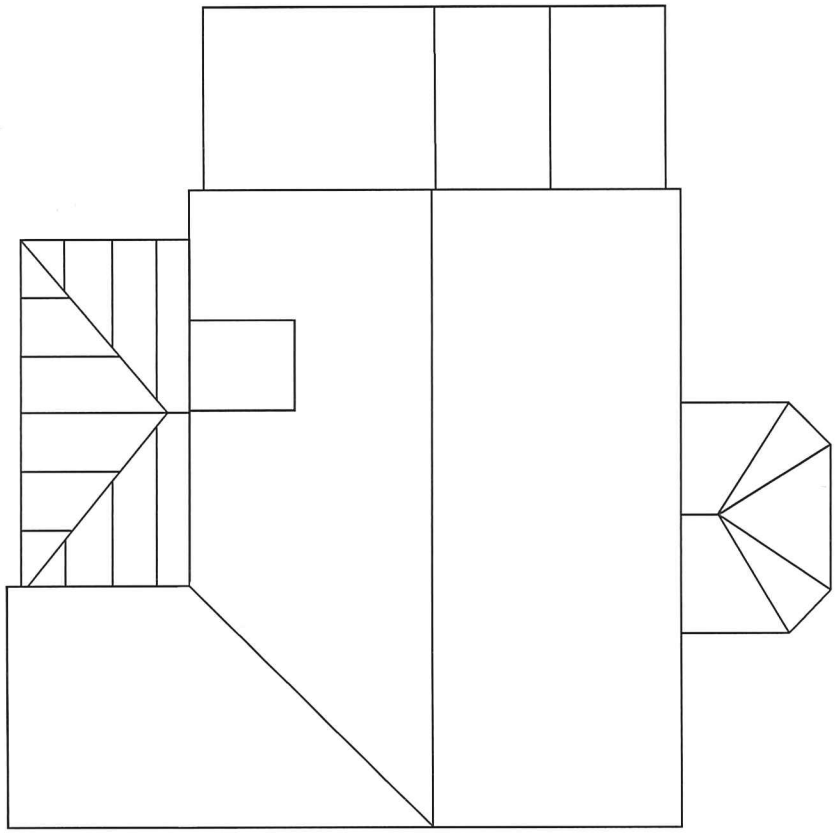

S M D - 14 JUL 2009 / FUL / 09/00712/60

MISS J CARNALL
51 CAVERSWALL ROAD
BLYTHE BRIDGE
STOKE ON TRENT
STAFFS
ST11 9BG

EAST ELEVATION - existing

SCALE 1 : 100

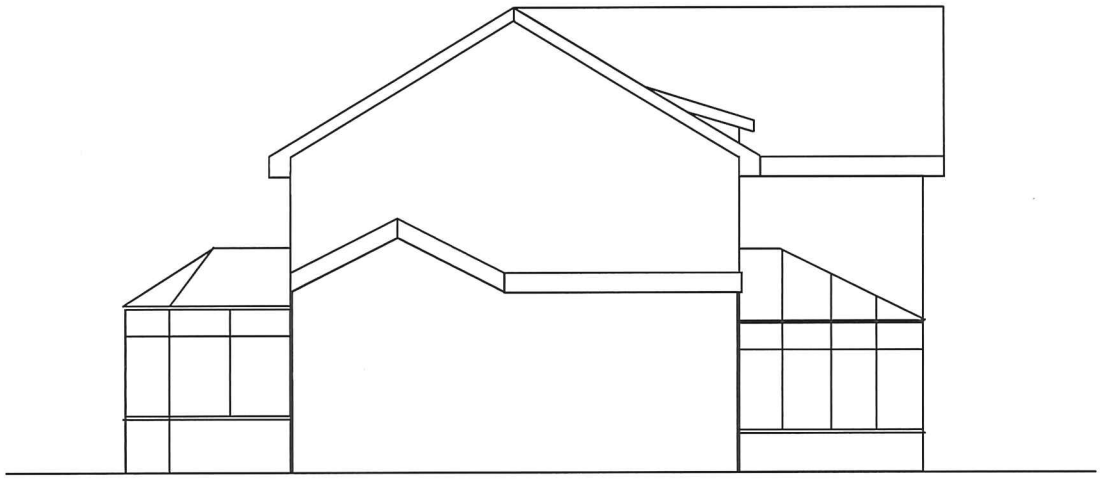

09/00712/FUL 14 JUL 2009 - SM

MISS J CARNALL
51 CAVERSWALL ROAD
BLYTHE BRIDGE
STOKE ON TRENT
STAFFS
ST11 9BG

WEST ELEVATION - existing

SCALE 1 : 100

09/00727/FUL 14 JUL 2009 - SMD

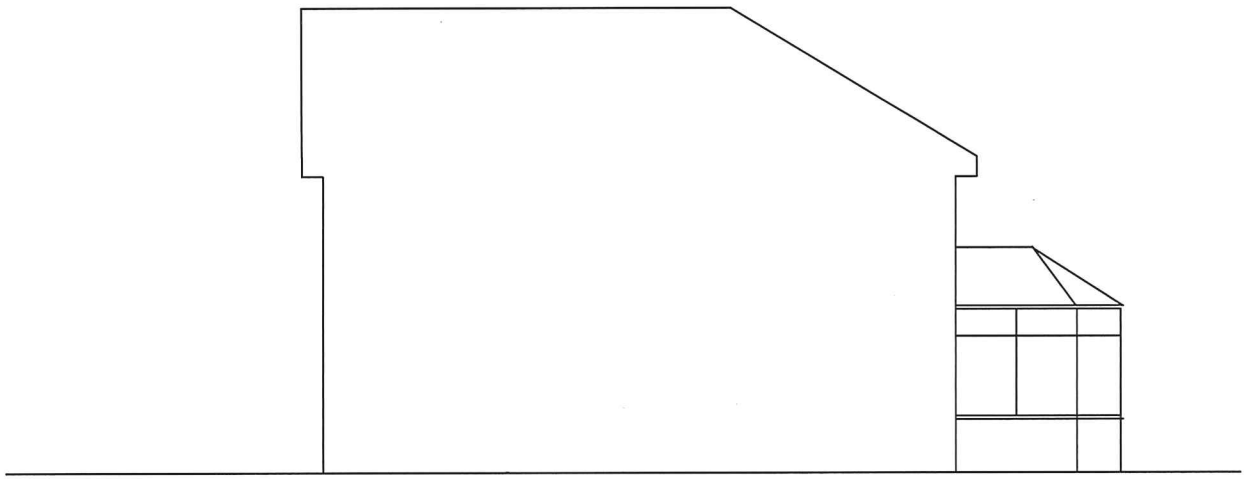

MISS J CARNALL
51 CAVERSWALL ROAD
BLYTHE BRIDGE
STOKE ON TRENT
STAFFS
ST11 9BG

WEST ELEVATION - proposed

SCALE 1 : 100

09/00712/FUL 14 JUL 2009

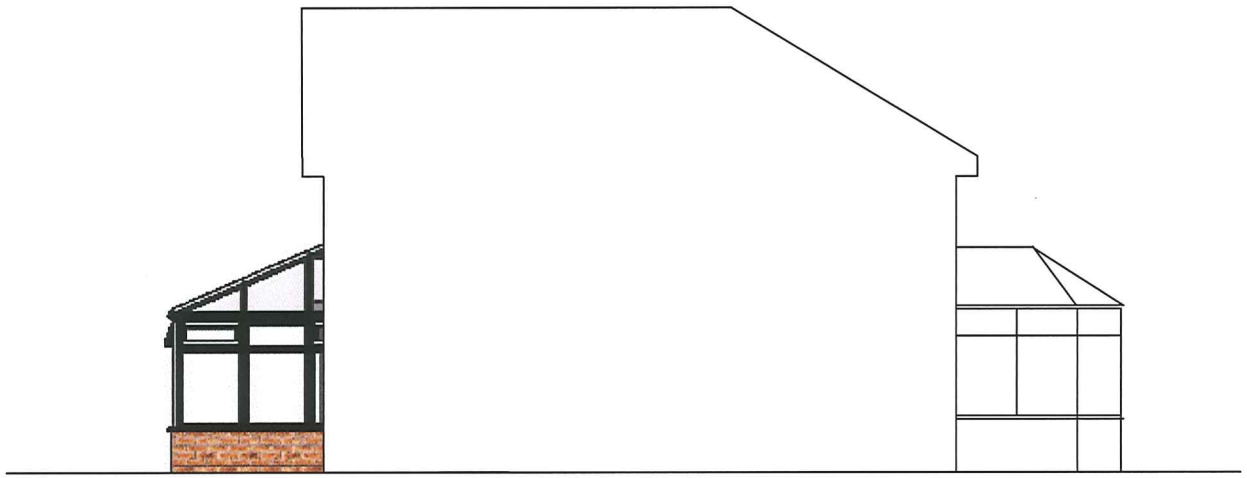

MISS J CARNALL
51 CAVERSWALL ROAD
BLYTHE BRIDGE
STOKE ON TRENT
STAFFS
ST11 9BG

NORTH ELEVATION - existing

SCALE 1 : 100

09/00712/FUL 14 JUL 2009 - S M D



MISS J CARNALL
51 CAVERSWALL ROAD
BLYTHE BRIDGE
STOKE ON TRENT
STAFFS
ST11 9BG

PLAN VIEW - proposed

SCALE 1 : 100

09/00712/FUL 14 JUL 2009 - SMD

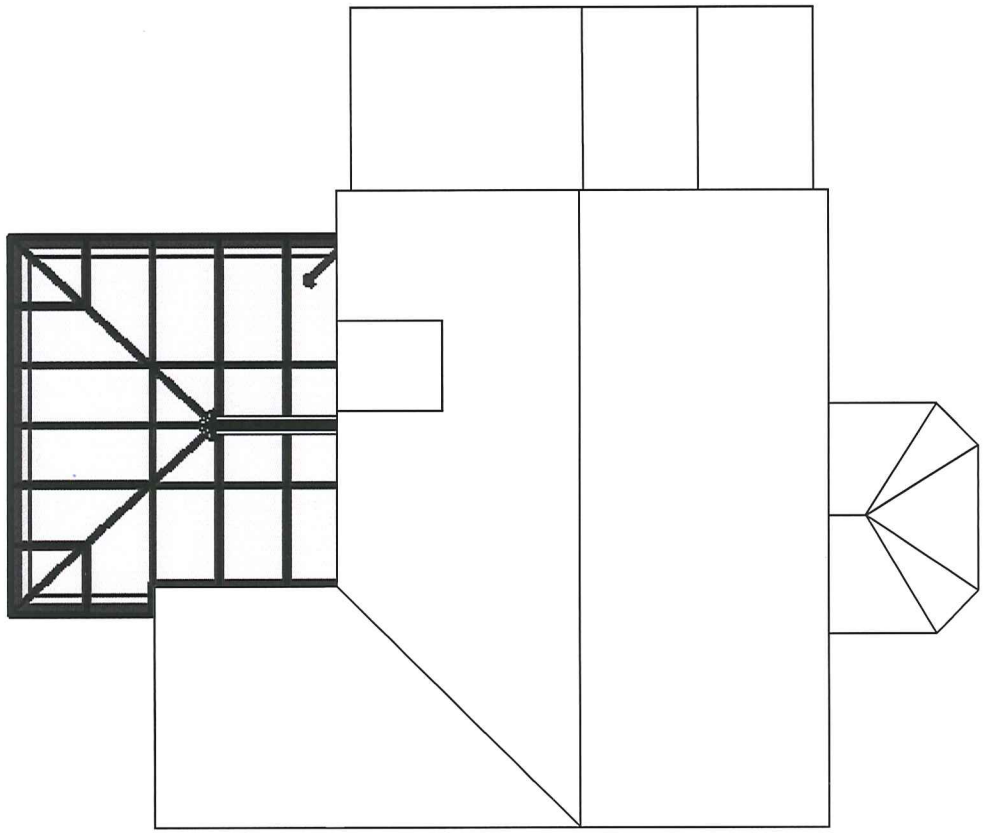

MISS J CARNALL
51 CAVERSWALL ROAD
BLYTHE BRIDGE
STOKE ON TRENT
STAFFS
ST11 9BG

NORTH ELEVATION - proposed

SCALE 1 : 100



09/00712/FUL 14 JUL 2009 - - MC