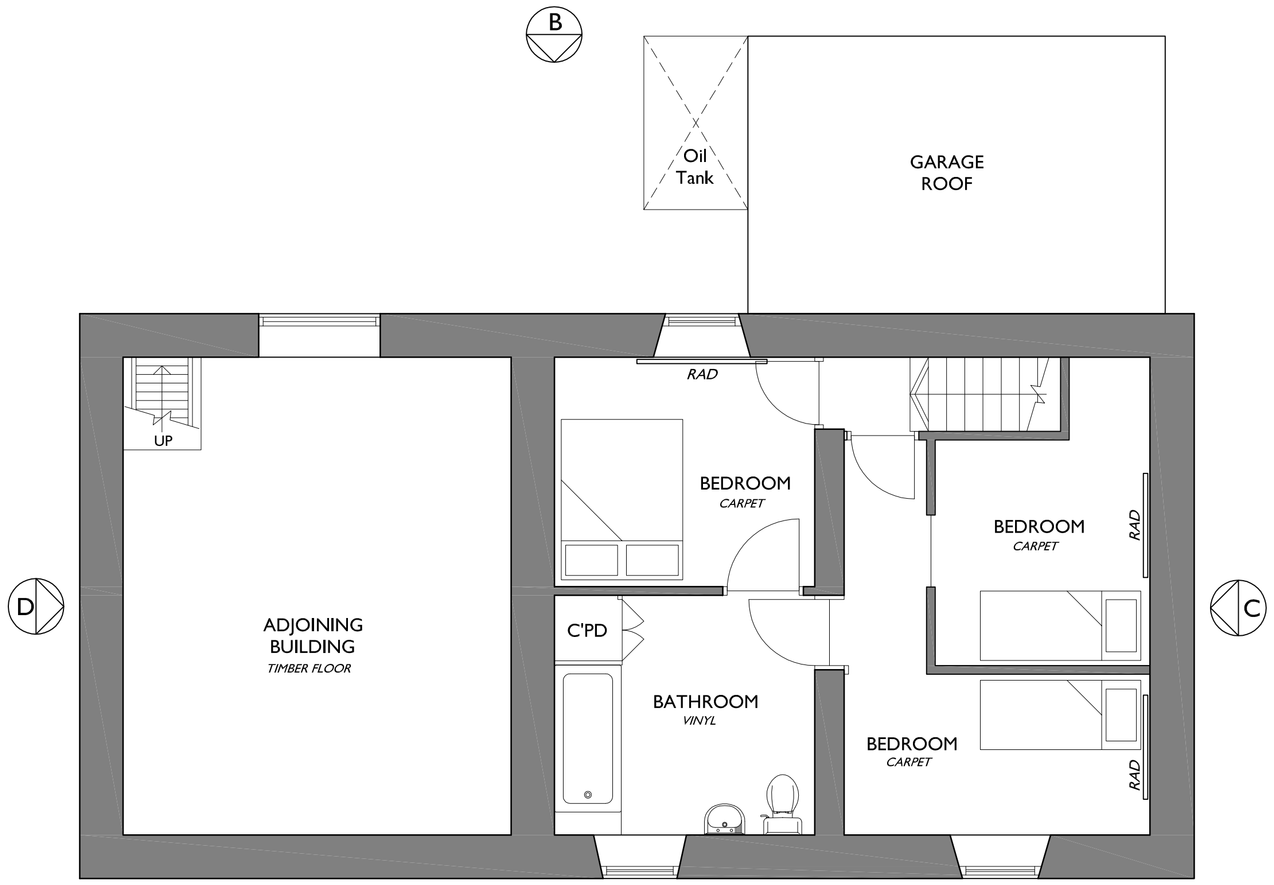

FIRST FLOOR PLAN AS EXISTING

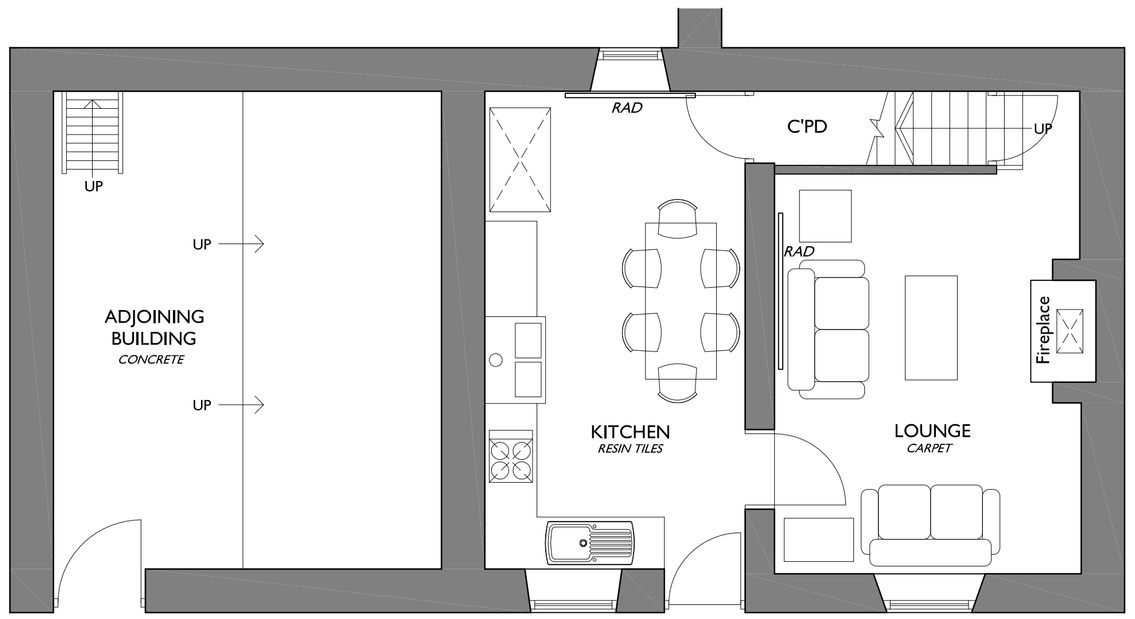

GROUND FLOOR PLAN AS EXISTING

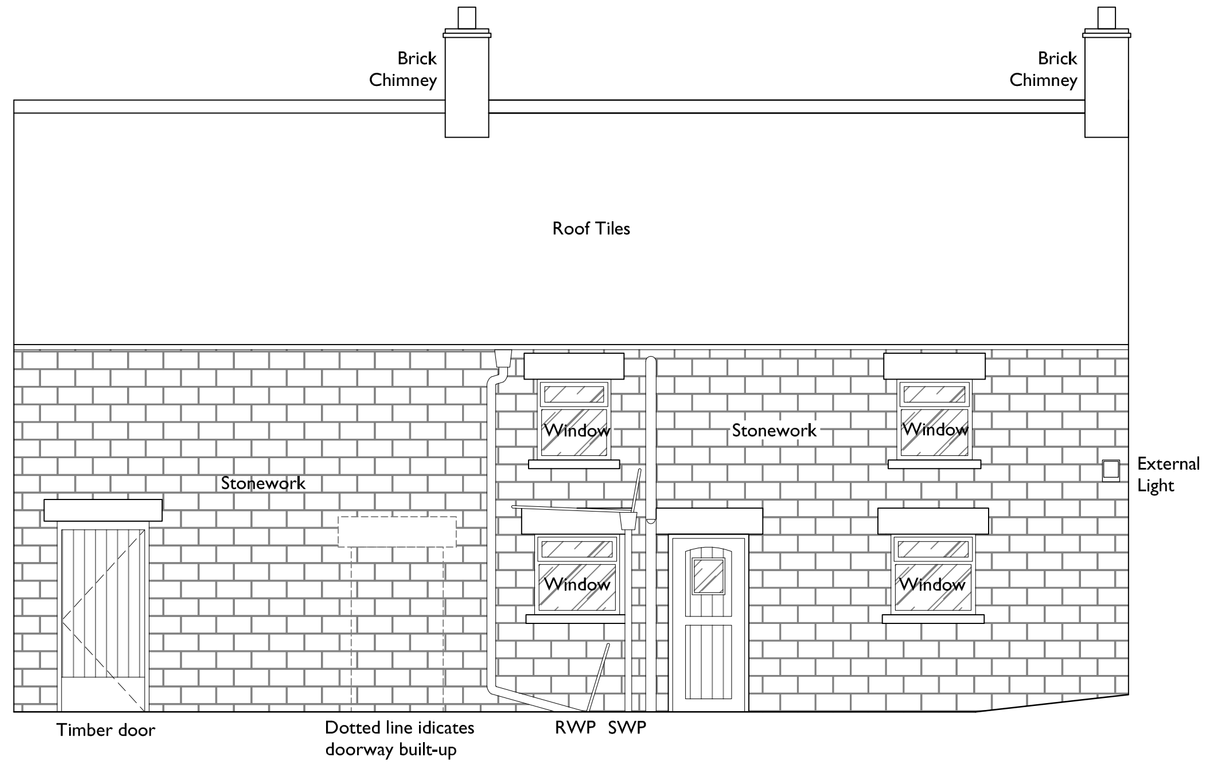

ELEVATION 'A' AS EXISTING

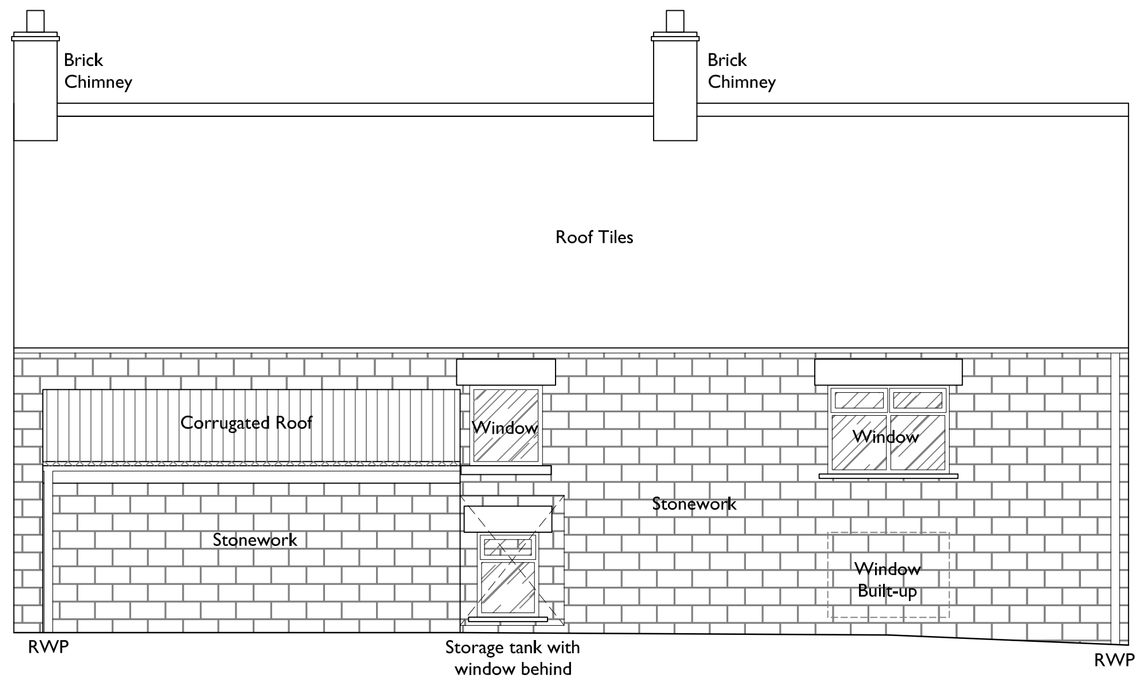

ELEVATION 'B' AS EXISTING

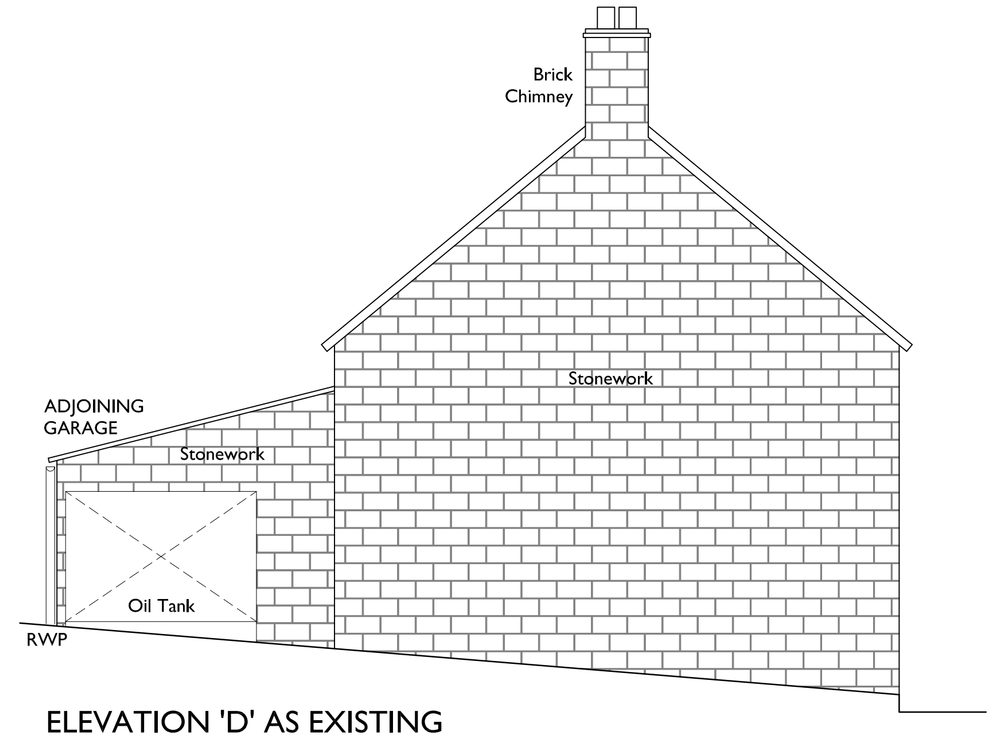

ELEVATION 'D' AS EXISTING

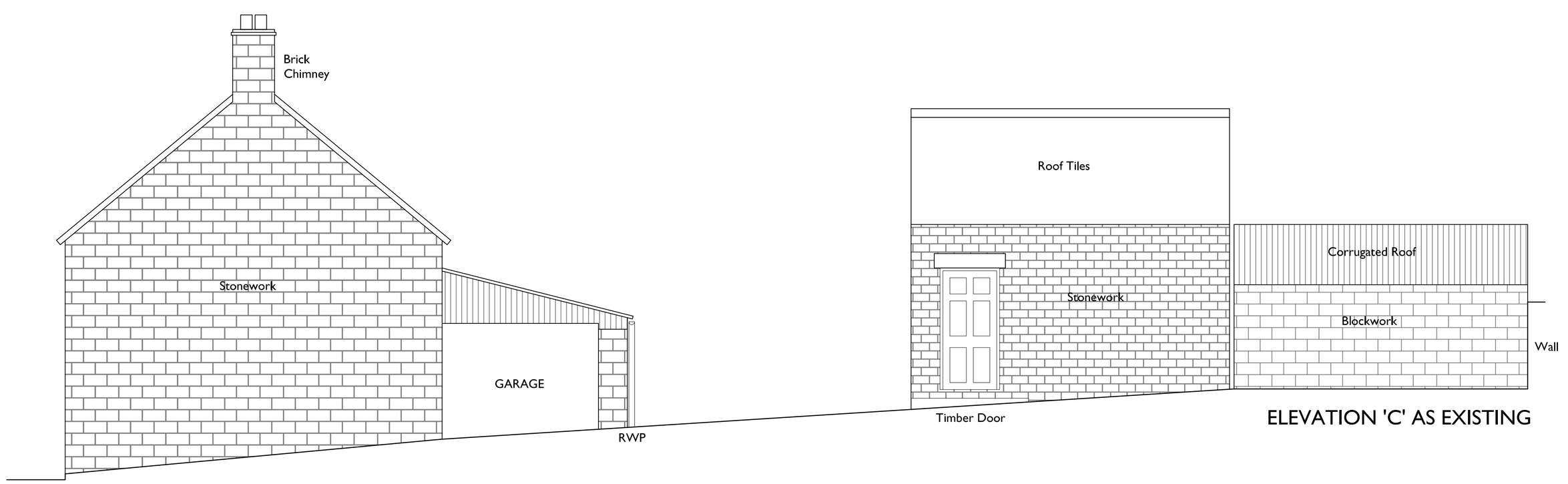

ELEVATION 'C' AS EXISTING

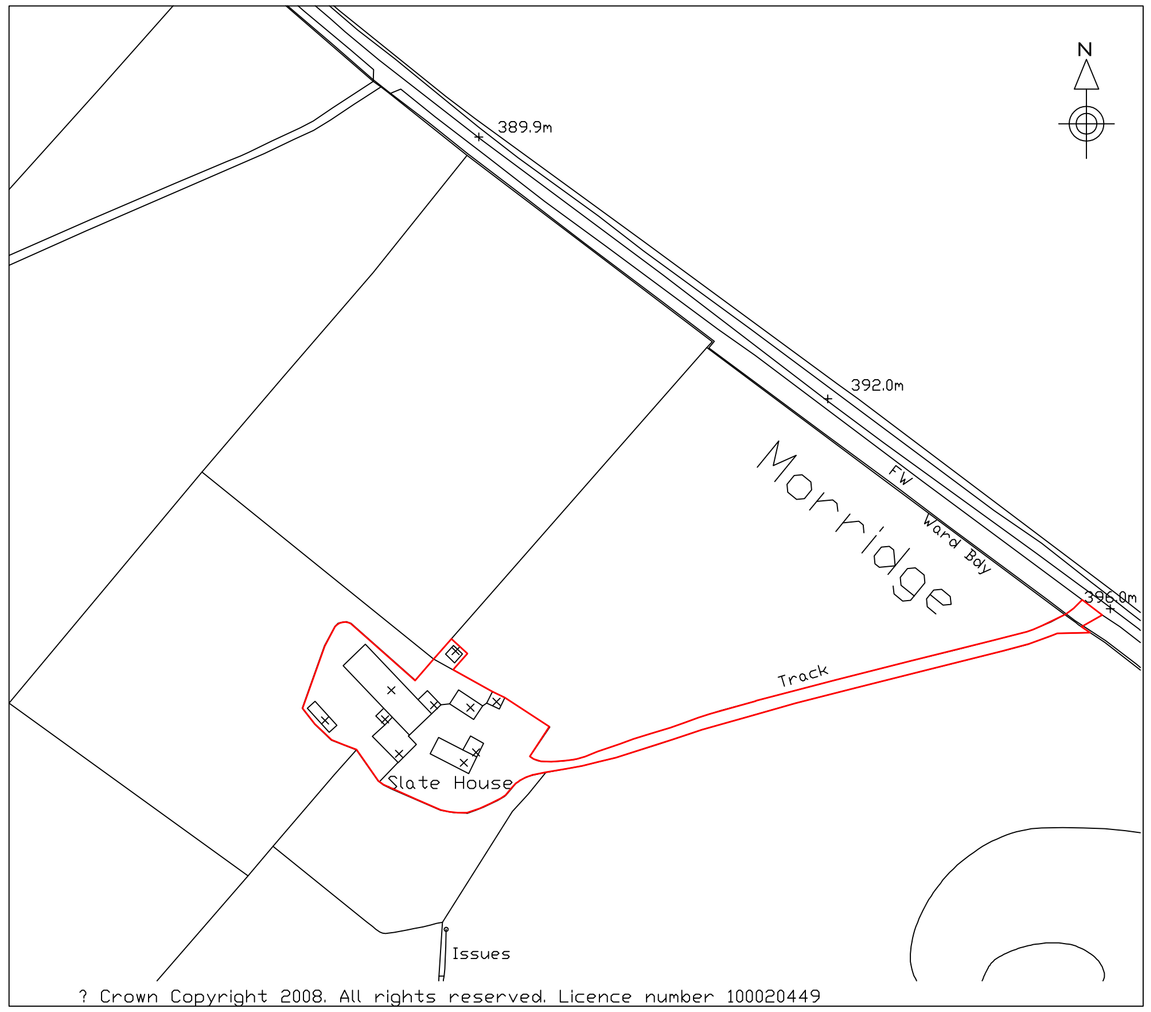

ORDINANCE SURVEY MAP 1:1250

Rev	Description	By	Date

SLATE HOUSE FARM, ONECOTE, LEEK,
STAFFORDSHIRE, ST13 7SF
PLANS AND ELEVATIONS AS EXISTING

DRAWN	LJB	DATE	Nov 2009	DRAWING NO.
SCALE	1:50 @ A1 1:100 @ A3	REV.	/	0902-01

Copyright in this drawing remains with the designer. Do not scale from this drawing. Work to figured dimensions. Check all dimensions on site. In case of any discrepancy, refer query to the designer.