Metres
01 02 03 04 05 10
SCALE 1:100



North West Elevation



South East Elevation

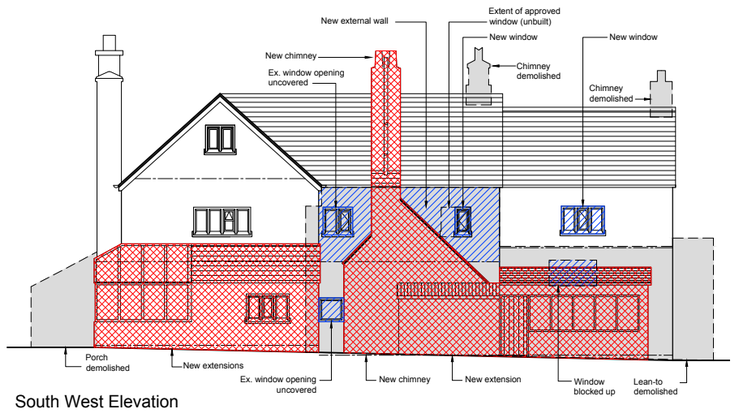

South West Elevation

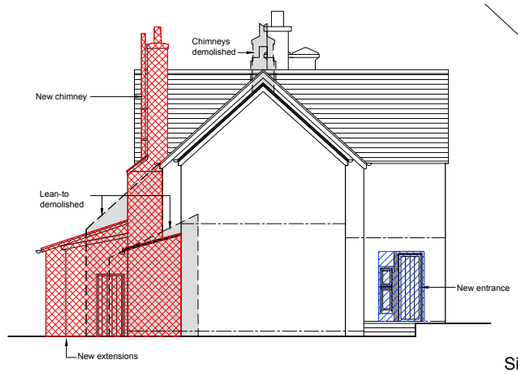

North East Elevation

Cloud House Farm

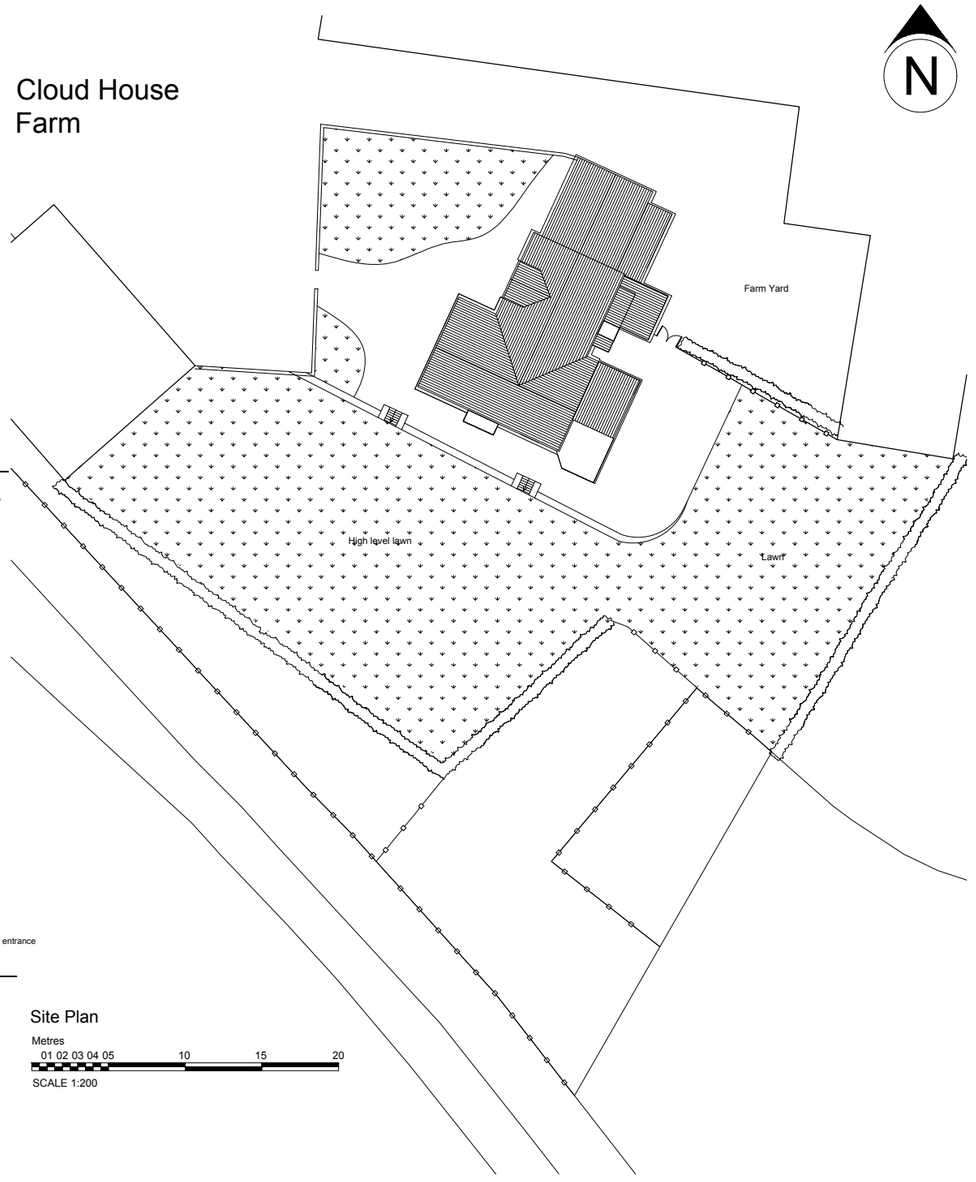

Site Plan

Metres
01 02 03 04 05 10 15 20
SCALE 1:200

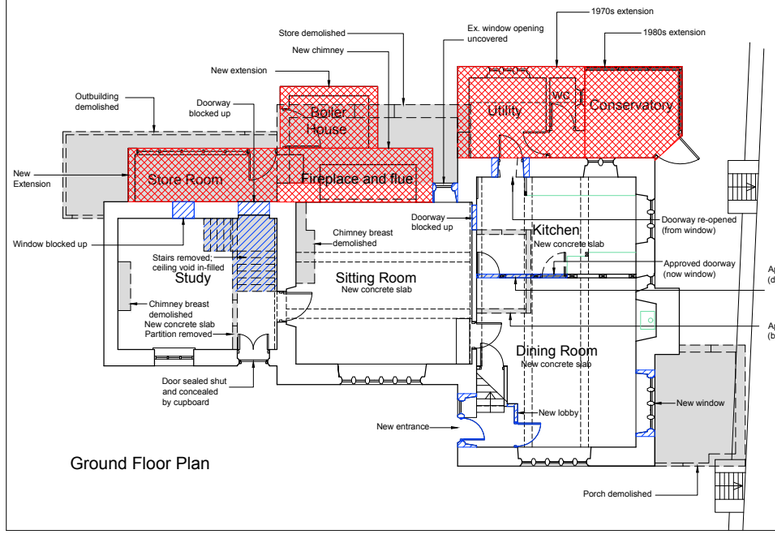

Ground Floor Plan

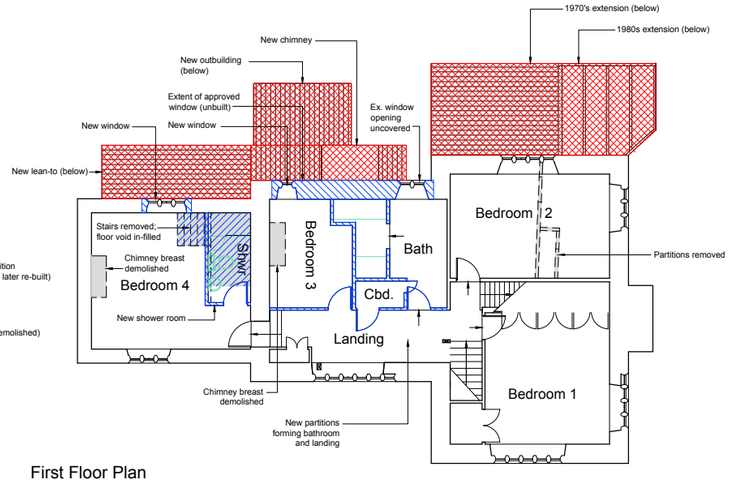

First Floor Plan

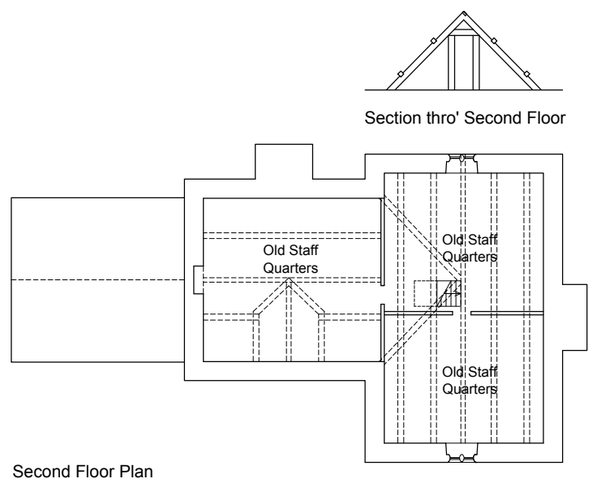

Second Floor Plan

Section thro' Second Floor

revisions

ref	date		initials
A	25/08/10	Existing landscape amended	EH
C	13/09/11	Drawing number reallocated	EH
D	09/07/12	Evidence from 1970s planning drawings incorporated	KH
E	10/04/13	Planning Submission	HD
F	08/02/17	First floor updated to March 1975 plan	CIM

notes for construction

1. This drawing shall not be scaled to ascertain dimensions
2. Dimensions shall be checked and verified prior to work being commenced

Key

- Alterations
- Extensions
- Demolitions

Hayes & Partners

Architects
Historic Building Consultants

Atlas House
Old Hall Street
Macclesfield Cheshire SK10 2DT
Telephone 01625 426218
Fax 01625 511 732
hp@atlashouse.co.uk

job

Cloud House Farm

20th Century Alterations and Extensions

scale	1:100, 1:200@A1
date	30 July 2011
drawn	KH
number	3590/02
revision	F