

WEST

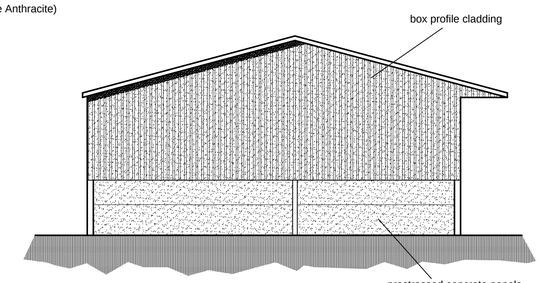

NORTH

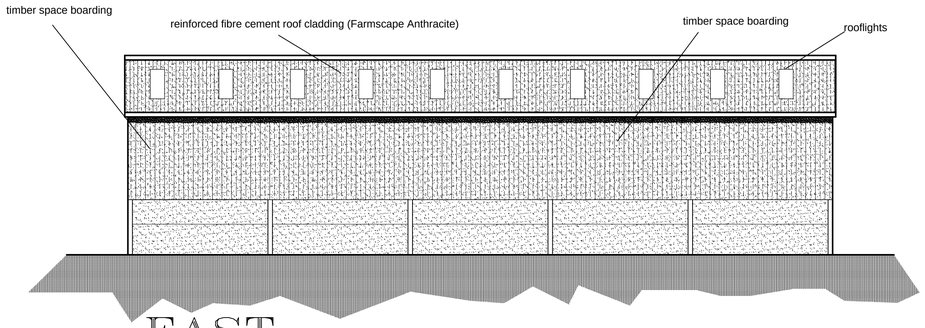

EAST

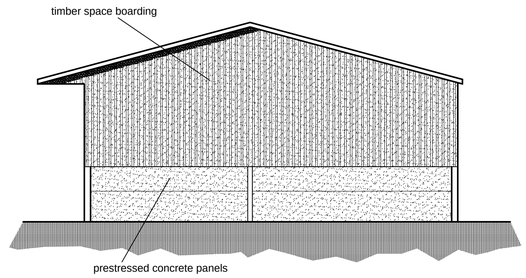

SOUTH

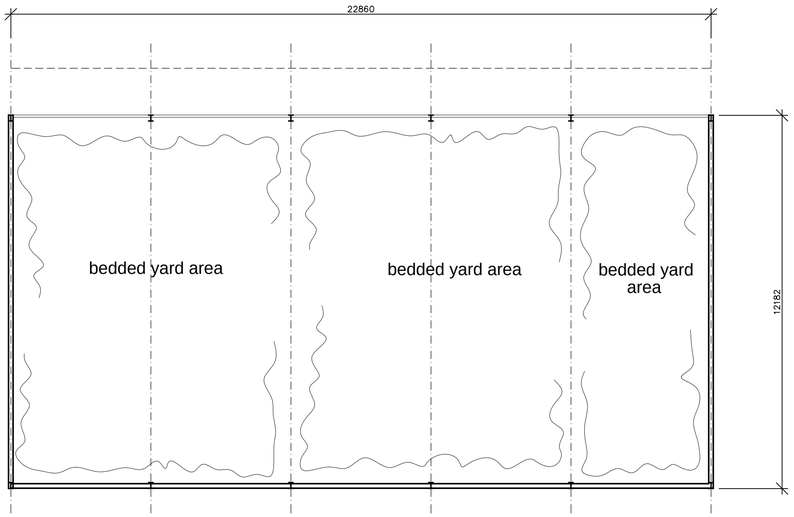

PLAN

ORIGINAL PAPER SIZE A1

©
Copyright to Acorus Rural Property Services Ltd.

NOTES
1. IF IN DOUBT ASK
2. WRITTEN DIMENSIONS TO BE USED ONLY
3. THIS DRAWING IS CONFIDENTIAL AND REMAINS THE EXCLUSIVE PROPERTY OF ACORUS. DO NOT COPY UNLESS AUTHORISED.

REVISIONS

No.	Date	Description	Ver.

RICS acorus rural property services Ltd.
Chartered Surveyors and Planning Consultants
Oak House, Kingswood Business Park, Holyhead Road, Albrighton, Wolverhampton. WV7 3AU
Tel: (01902) 693213 Fax: (01902) 693234

JOB TITLE
PROPOSED FARM BUILDINGS AT LEE FARM, MILL LANE RUSHTON SPENCER. SK11 0RS

CLIENT
MR. R. HEATH

DATE	SCALE
MAR 17	1:100
ORIGIN: JL	VERIFIED: AA

DRAWING TITLE
G. P. LIVESTOCK BUILDING PLAN AND ELEVATIONS

FILE REF.	DRAWING No.	REV.
	HEATH-17-10	

Reproduced from the 1992 Ordnance Survey 1 : 2500 with permission of the controller of Her Majesty's Stationary Office. Unauthorised reproduction infringes Crown Copyright and may lead to prosecution - Licence No. 100019406