

West Elevation. Scale 1:50

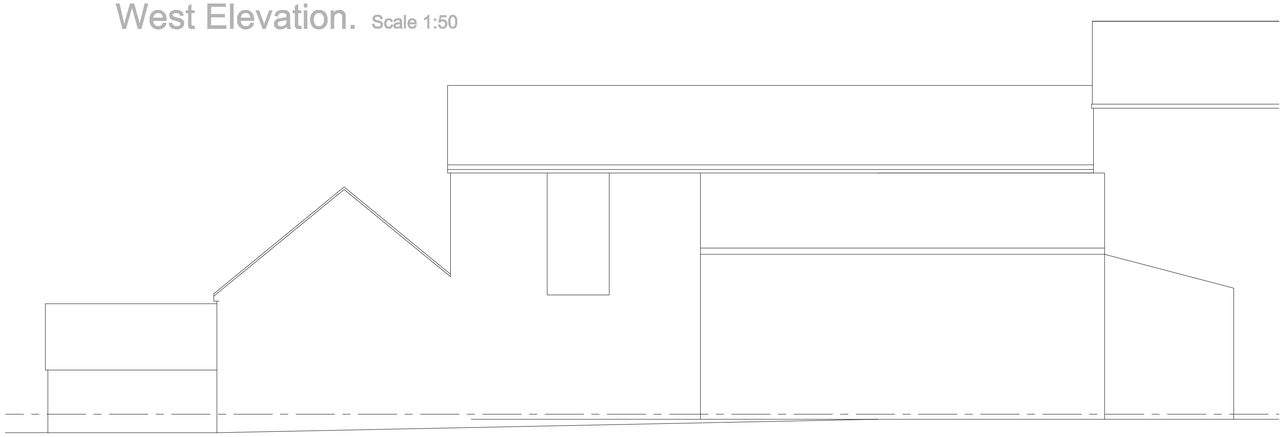

East Elevation. Scale 1:50

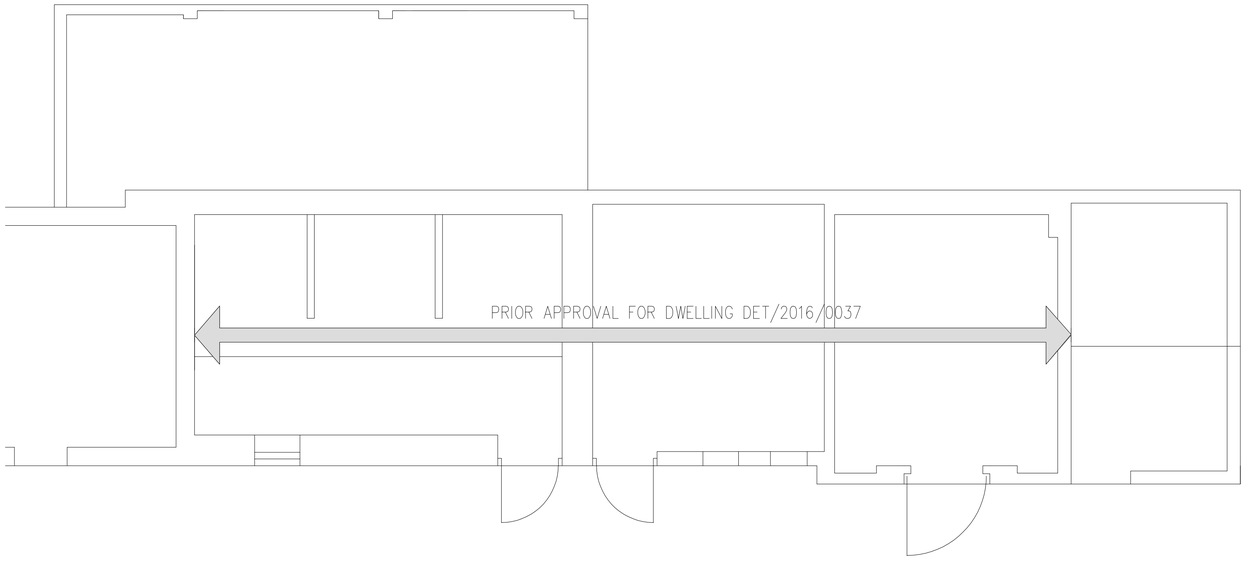

Ground Floor. Scale 1:50



South Elevation Scale 1:100



North Elevation Scale 1:100

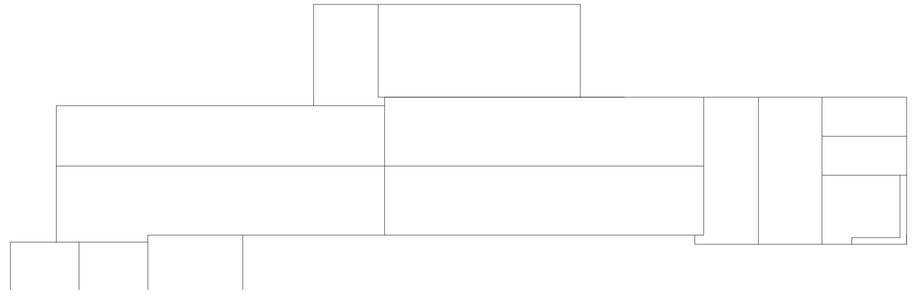

Roof Plan Scale 1:100

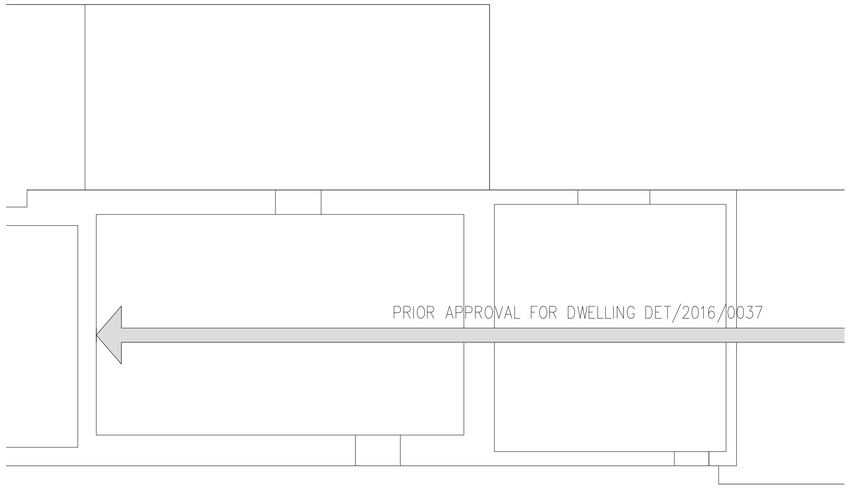

First Floor. Scale 1:50

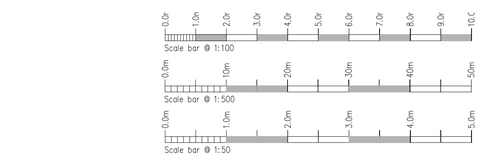

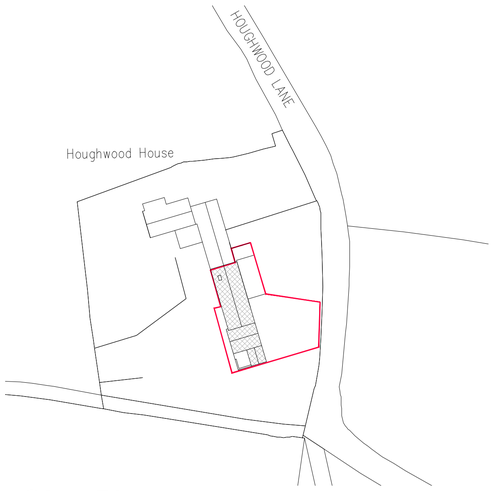

Site Plan Scale 1:500

Rev.	Drawn	Comments.	Date

Applicant:
Mr & Mrs S Farrell.

Project:
Proposed Extension and Alterations to outbuilding for Residential Use at Houghwood House, Houghwood Lane Stockton Brook, Staffs. ST9 9JN.

Title:
Survey as Existing

Status:
Planning

Scale at Size A1:	Date:	Drg.
1:50 1:100 1:500	18-03-17	1477-01

NOTE: This drawing is not to be used for construction or sales purposes unless Status marked 'Issued for Construction'

A.C.BAILEY
Plot 1, Stanley, Staffordshire. ST9 9LT.
T:01782 503302 - 07711 870008 E:office@planstobuild.co.uk