all heights, sizes and dimensions should be checked on site by the contractor before any work is put in hand.

figured dimensions should be taken in preference to scaling and any errors or omissions reported to the architect at once

This drawing has been prepared in accordance with the CDM (Construction Design and Management) and all foreseeable design risks to those involved or affected by construction have been avoided wherever possible

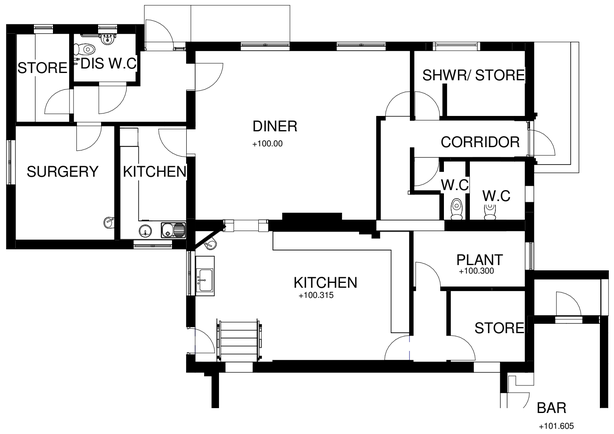

LOWER GROUND FLOOR PLAN +100.00
1:100

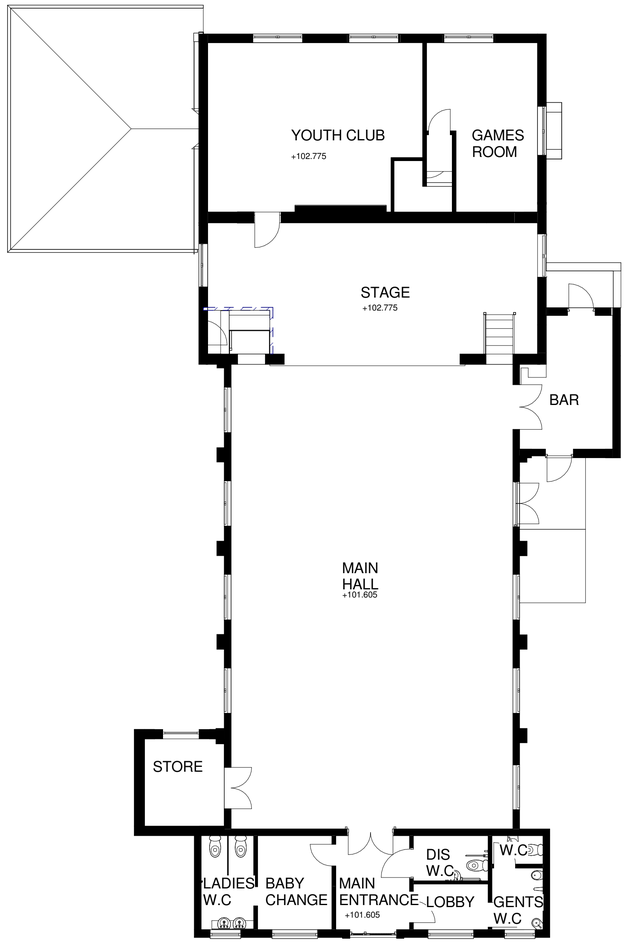

GROUND FLOOR PLAN +102.775
1:100

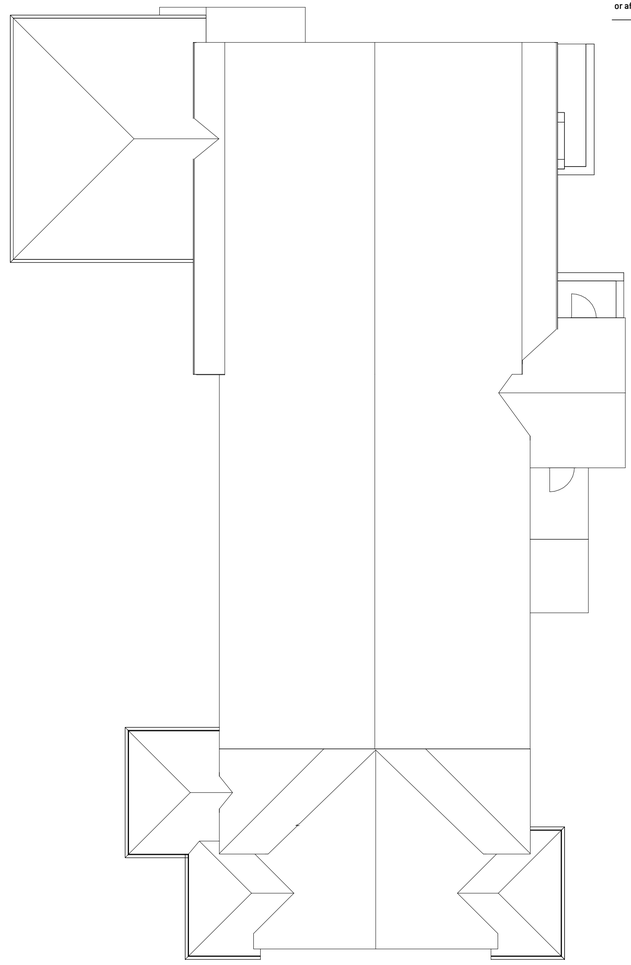

ROOF PLAN 1:100

EXISTING AREA AT 100.00 = 97.331M²
EXISTING AREA AT 100.315 = 46.484M²
EXISTING AREA AT 101.605 = 196M²
EXISTING AREA AT 102.775 = 101M²
TOTAL AREA = 440.7M²

Scale 1 : 100

0 1 2 5 10 m

\\NAS-6E-EB-28\Documents\Drawings\Current Drawings\2917 IPSTONES MEMORIAL HALL\BUILDING REGULATIONS\2917-SA-xx-xx-M3-AR-Ipst_mem_redesign.rvt

Rev	Date	By	Detail

Drawing status
Scheme redesign

Client
IPSTONES VILLAGE COMMITTEE

Project/Location
IPSTONES MEMORIAL HALL
Ipstones Memorial Hall
Church Lane
Ipstones
ST10 2LQ

SMYTHEMAN ARCHITECTURAL
12 High Street
Tean, Stoke-on-Trent
ST10 4DZ
United Kingdom
T +44 (0)1538 722097
F +44 (0)1538 722185
mail@smytheman.co.uk
www.smytheman.co.uk

Drawing title
SURVEY PLANS AS EXISTING

Scale(s)	Date	Drawn	Checked
1 : 100 @A1	01/23/07	Author	Checker

Drawing number 2917- 03

Revision