OS Sitemap®



Produced 14.09.2009 from the Ordnance Survey National Geographic Database and incorporating surveyed revision available at this date. © Crown Copyright 2009.

Reproduction in whole or part is prohibited without the prior permission of Ordnance Survey.

Ordnance Survey, the OS Symbol and OS Sitemap are registered trademarks of Ordnance Survey, the national mapping agency of Great Britain.

The representation of a road, track or path is no evidence of a right of way.

The representation of features as lines is no evidence of a property boundary.

Part or all of this OS Sitemap is enlarged from mapping produced at one or more of the following scales: 1:1250, 1:2500, 1:10000.

Metres
0 20 40

Scale 1:1250

Supplied by: **Map Kiosk**
Serial number: 00285500
Centre coordinates: 396060.13 340624.38

Further information can be found on the OS Sitemap Information leaflet or the Ordnance Survey web site: www.ordnancesurvey.co.uk

24,ST11 9RJ

SIDE ELEVATIONS SCALE 1:100

EXISTING

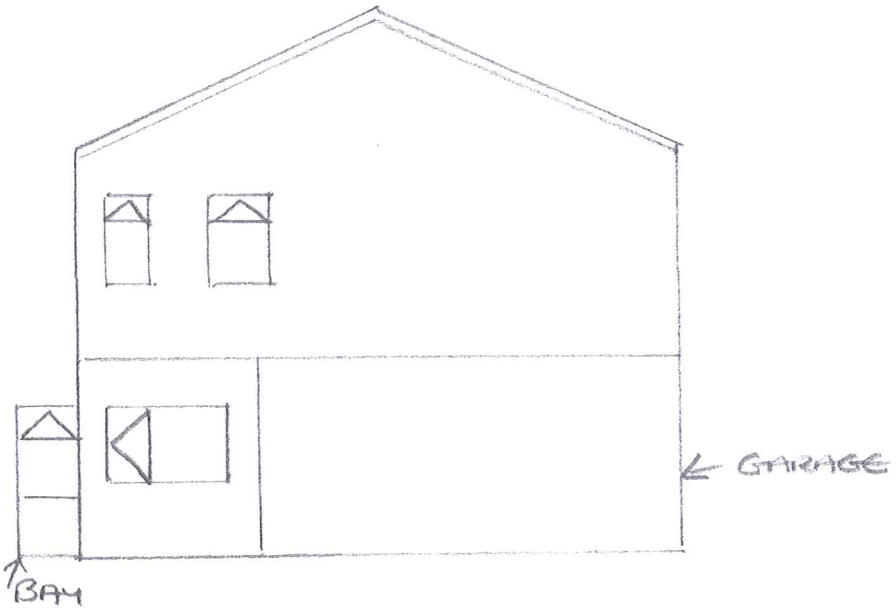

PROPOSED
SHOWING
CONSERVATORY

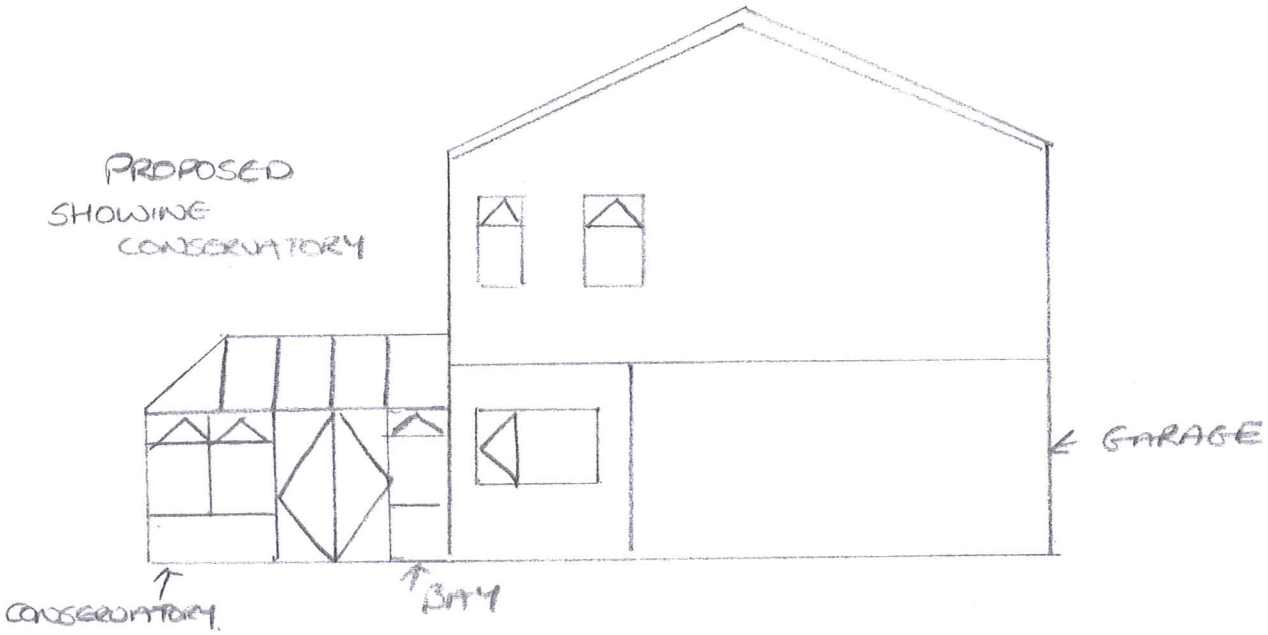

Ref 09/01067/Ful

29 DEC 2009 SMDC
09/01067 FUL

REAR ELEVATIONS

SCALE 1:100

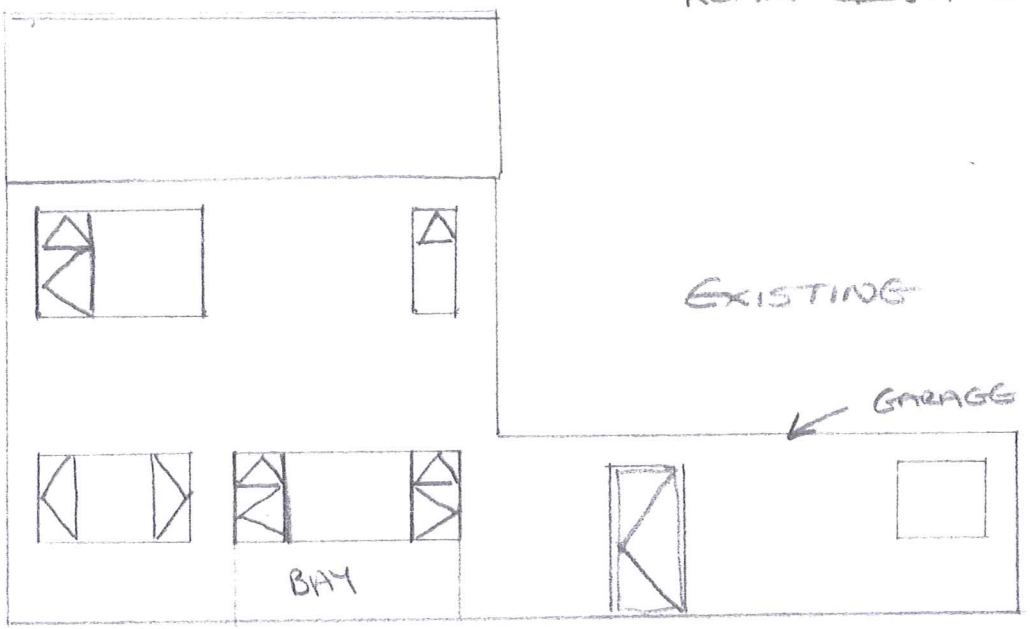

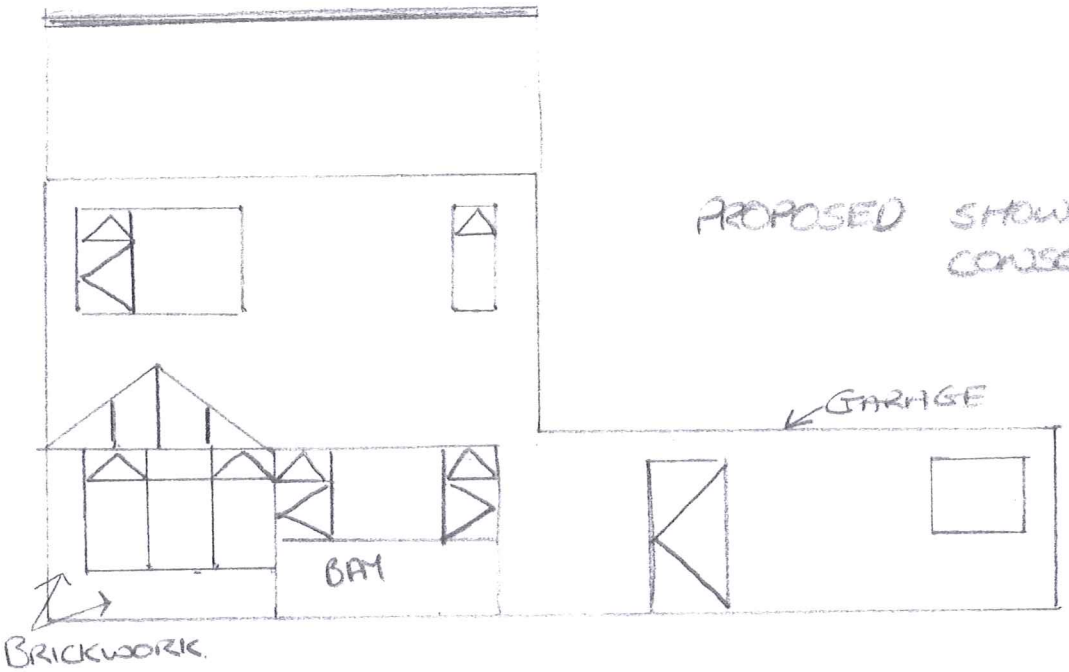

09/01067 FUL ?

Ref 09/01067/Ful

SIDE ELEVATIONS

SCALE 1:100 REF No/09/01067/FUL

VIEW FROM
No 22

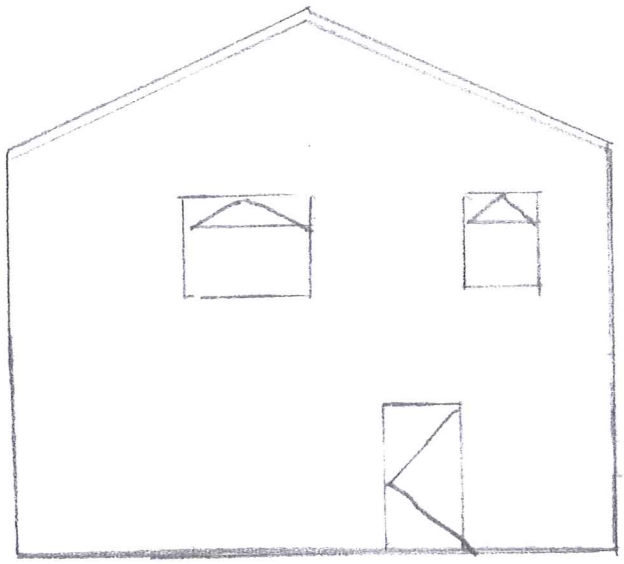

EXISTING



PROPOSED
SHOWING
CONSERVATORY

↑ FULL HEIGHT
BRICK WORK

09/01067 FUL

ROOF PLAN SCALE 1:100

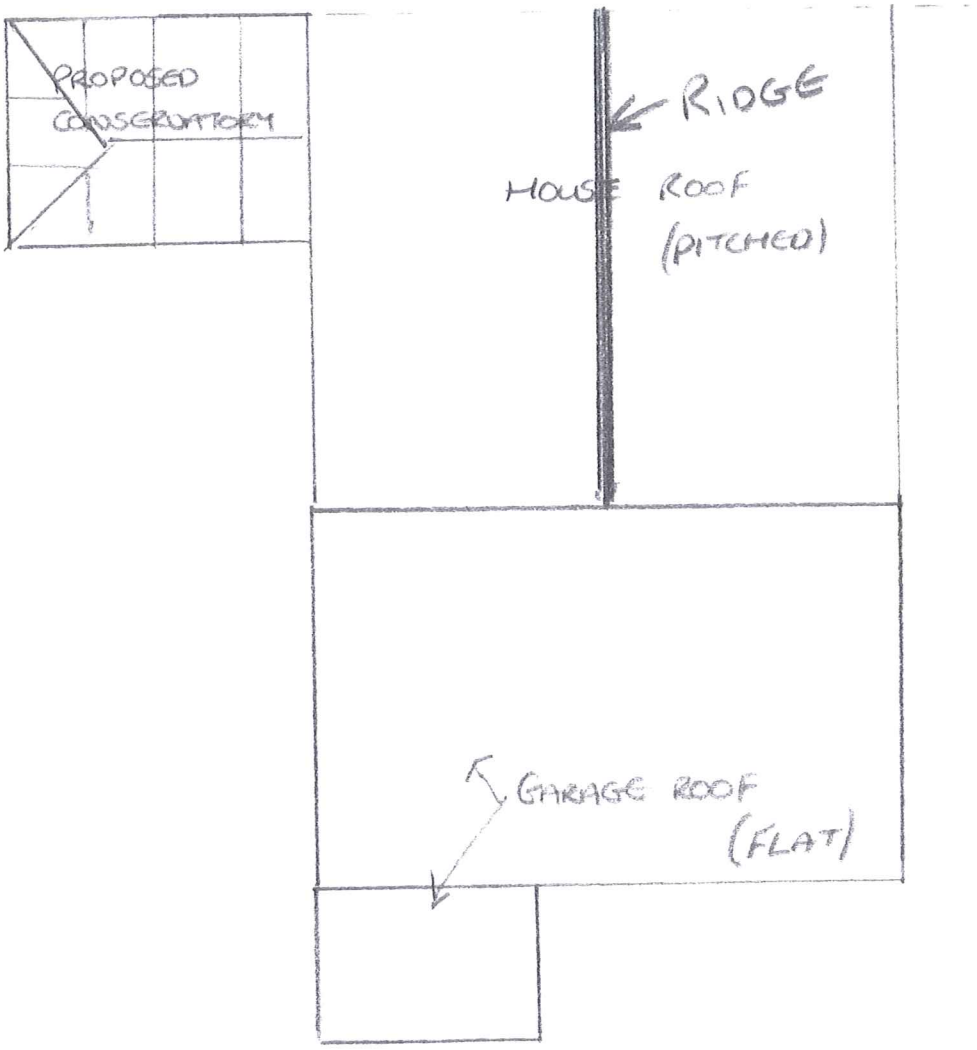

Ref 09/01067/FUL

09/01067 FUL

FLOOR PLAN SCALE 1:100

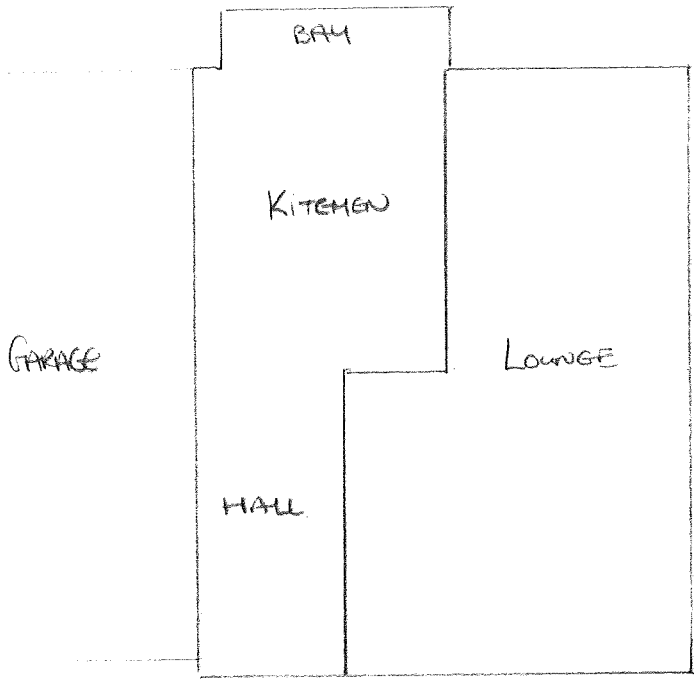

EXISTING

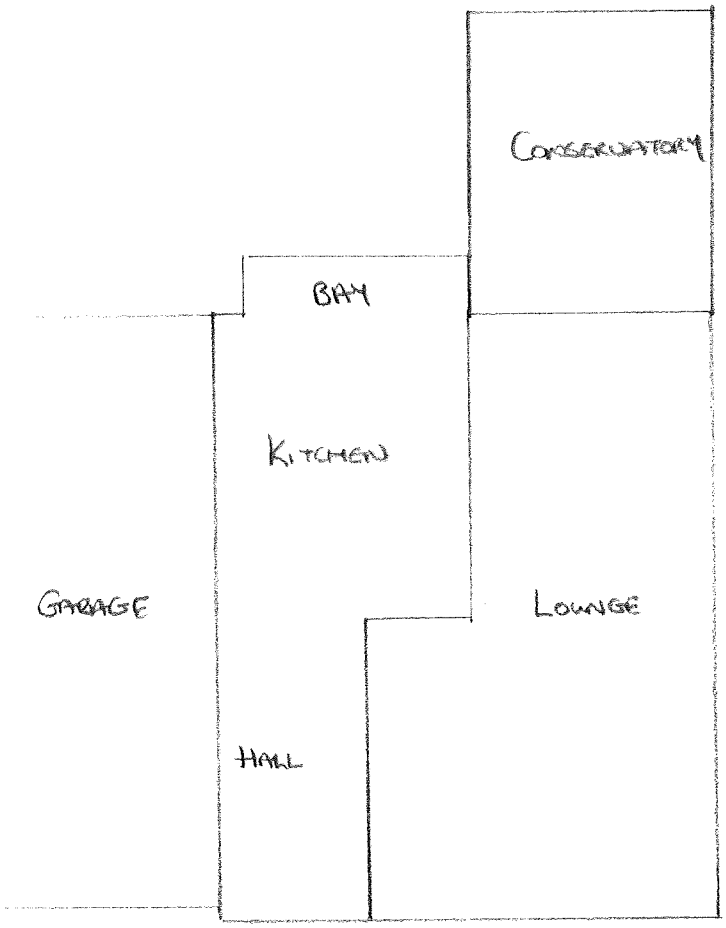

PROPOSED.

Ref 09/01067/FUL

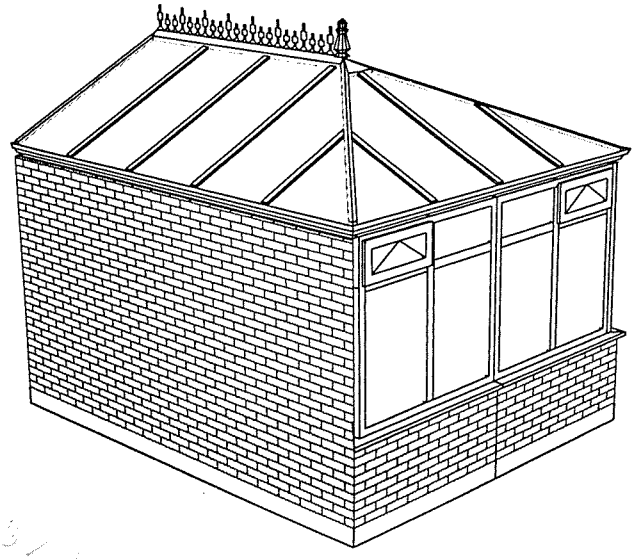

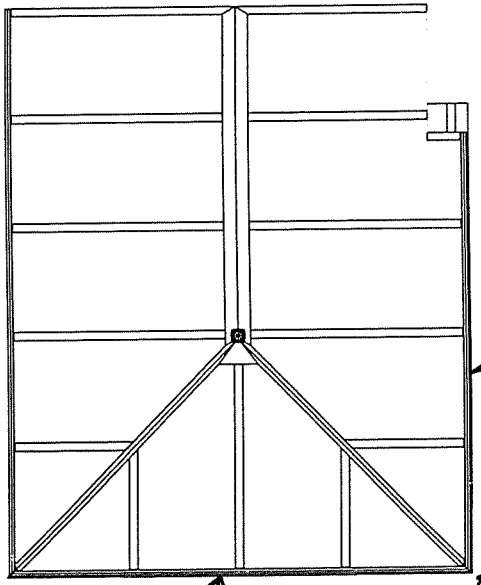

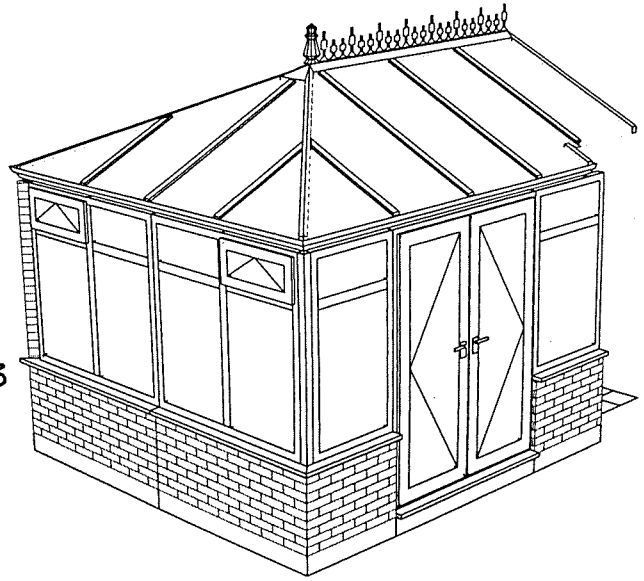

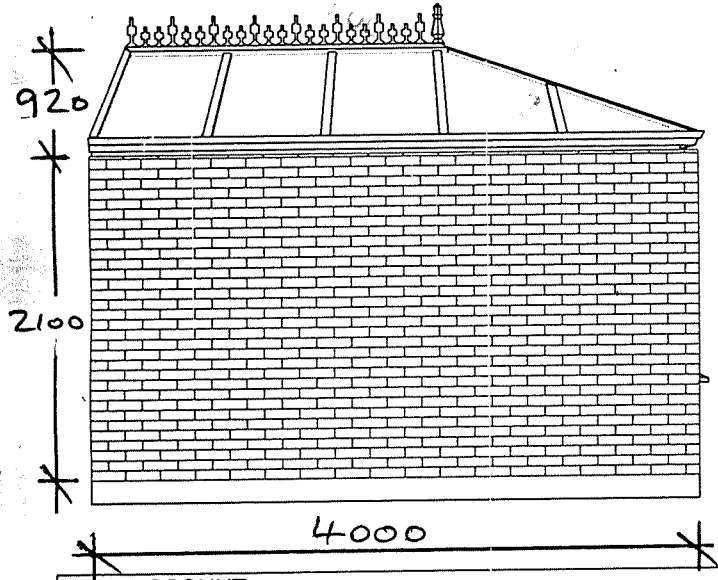

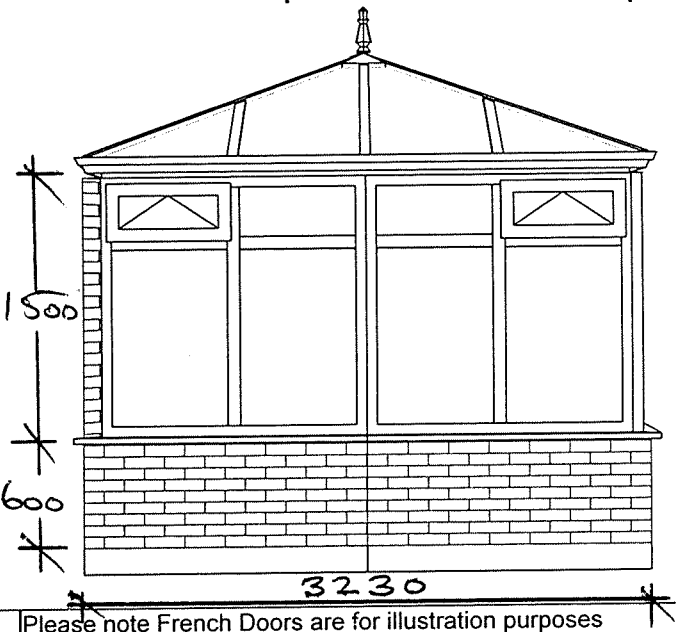

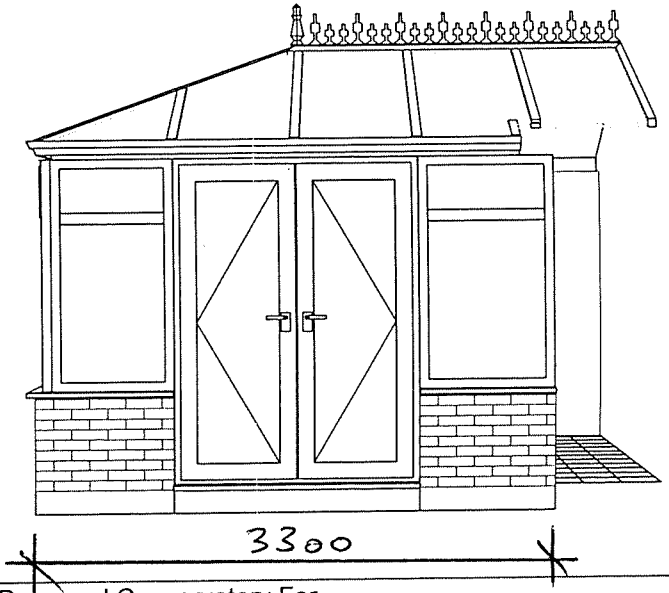

CASH ACCOUNT

Please note French Doors are for illustration purposes only The slave door will not have a handle unless the high security Slave lock option is stated at time of order (this is available at an extra cost).

Printed on : Monday, August 24, 2009

Proposed Conservatory For

REF: Jason Price / Spooner (Edw'n)

This Drawing is Copyright
Q044462