

Typical Section Scale 1:20

HIGHWAY ACCESS SPECIFICATION:
40mm HRA surface course to BS.594 CL.910. 10mm size, 55% PSV.
60mm Dense bitumen binder course, 20mm stone to BS.4987:Part 1:2005,CL6.5.
150mm Dense bitumen base, 32mm stone to BS.4987:Part 1:2005, CL5.2
150mm DTP Type 1 sub base, compacted in a single layer to CL.803 of the DTp specification. on 600mm capping layer.
Existing crushed brick sub base rolled and compacted using 10T roller (Min 12-14 passes)
Note: Until site investigation report confirms otherwise the CBR value is assumed to be less than 2%.

FOOTWAY SPECIFICATION:
30mm dense bitumen surface course to BS.4987:Part 1:2005, CL.6.5
225mm DTP Type 1 sub base, compacted into 2 layers to CL.803 of the DTp specification.

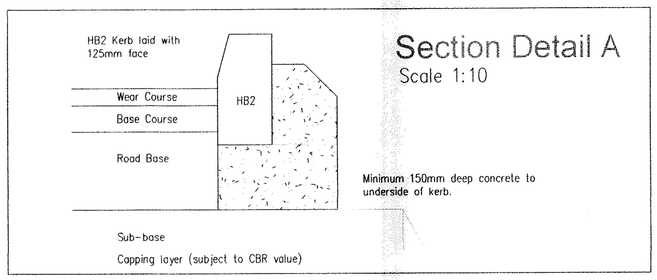

Section Detail A
Scale 1:10

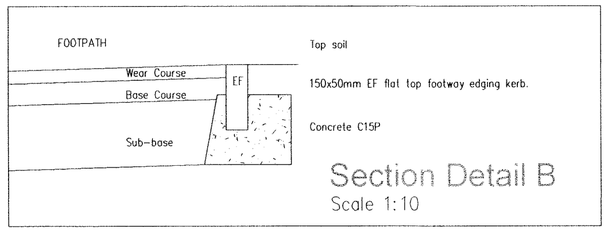

Section Detail B
Scale 1:10

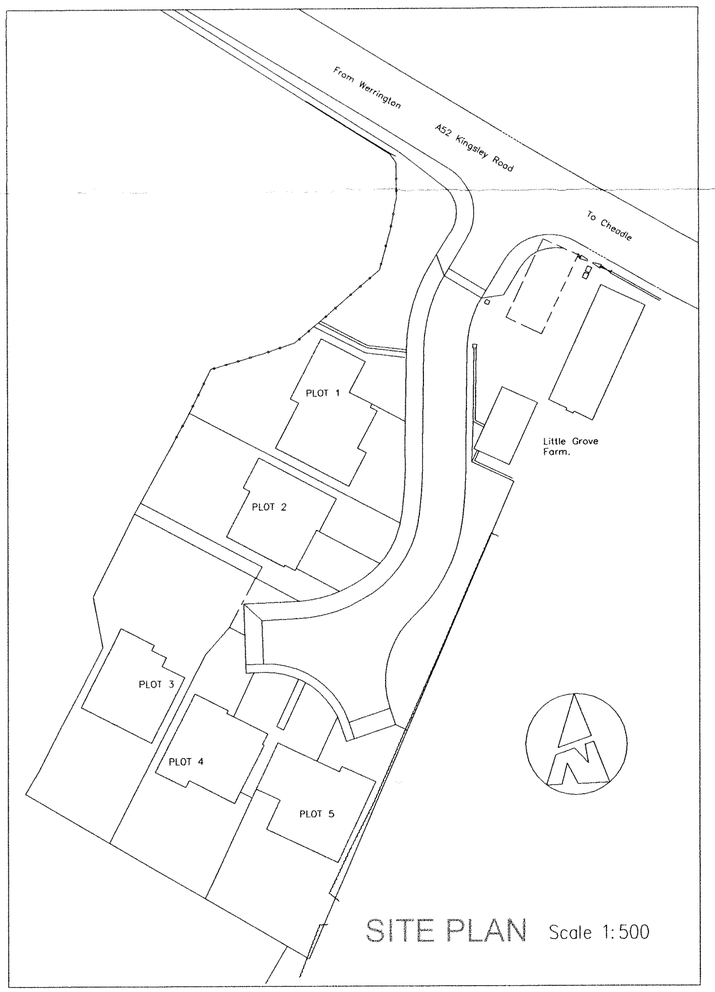

SITE PLAN Scale 1:500

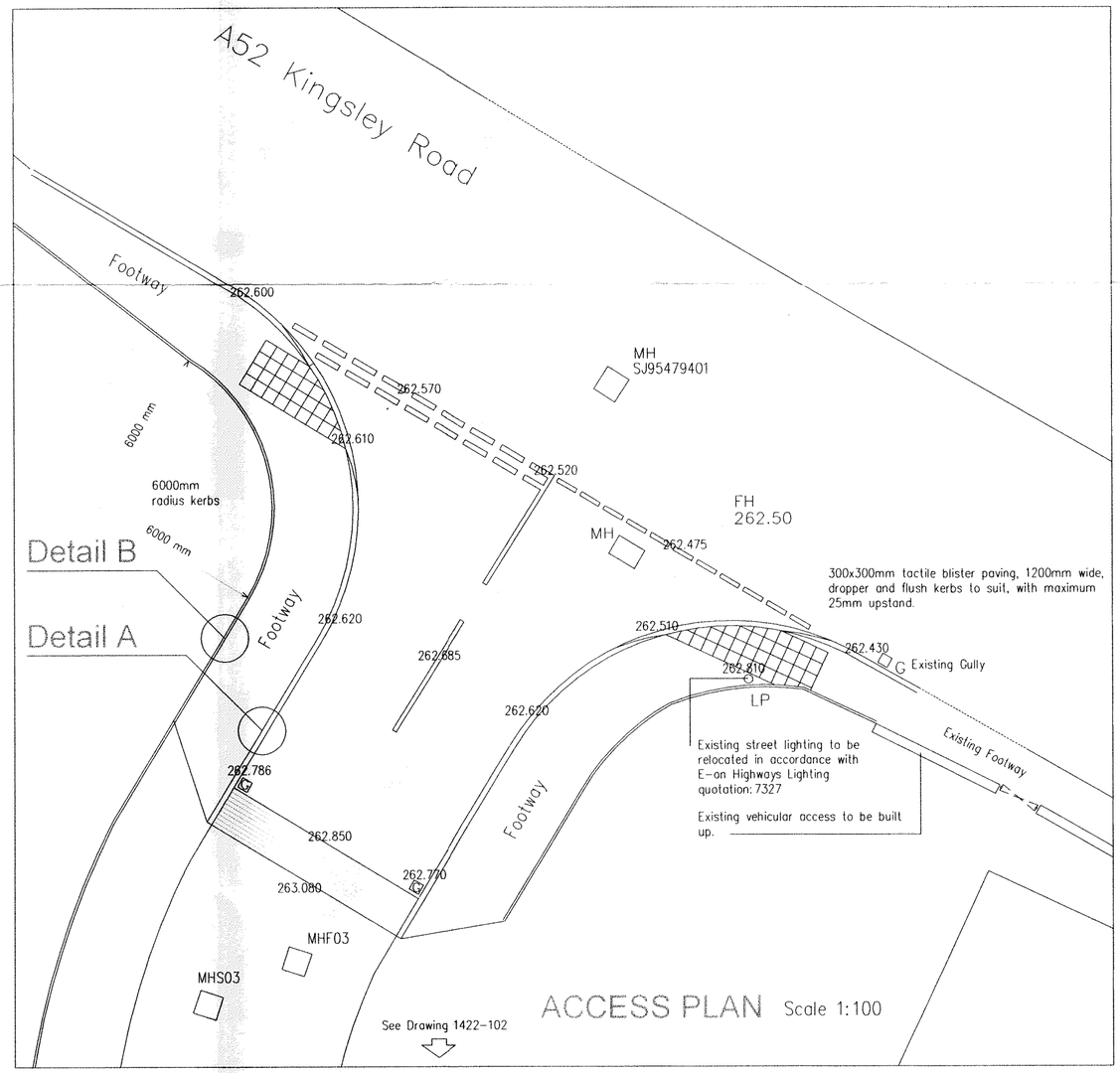

ACCESS PLAN Scale 1:100

NOTE:
Until technical approval has been obtained from the relavant authority, it should be understood that all drawings issued are Preliminary and Not for Construction. Should the contractor commence site work prior to approval being given, it is entirely at the developers risk.

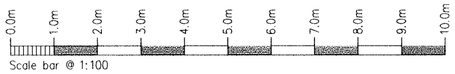

Rev.	Drawn	Comments.	Date

Developer:
Broadoak Properties Ltd

Project:
Proposed Residential Development at Grove Garage, Kingsley Road, Cellarhead, Stoke-on-Trent, Staffordshire. ST9 0DJ.

Title:
Highway Access Details

Status:
Planning (Condition 7 SMD/2016/0602)

Scale at Size A2:	Date:	Drg.
1:500 1:100 1:20 1:10	18-01-17	1422-101

NOTE: This drawing is not to be used for construction unless Status marked 'Issued for Construction'

A.C.BAILEY
Plot 1, Stanley Bank, Stanley, Staffordshire. ST9 9LT.
T:01782 503302 - 07711 870008 E:office@planstobuild.co.uk