This drawing is copyright and should not be reproduced without the permission of Building Design Service

Sheet size A1



PROPOSED FRONT ELEVATION

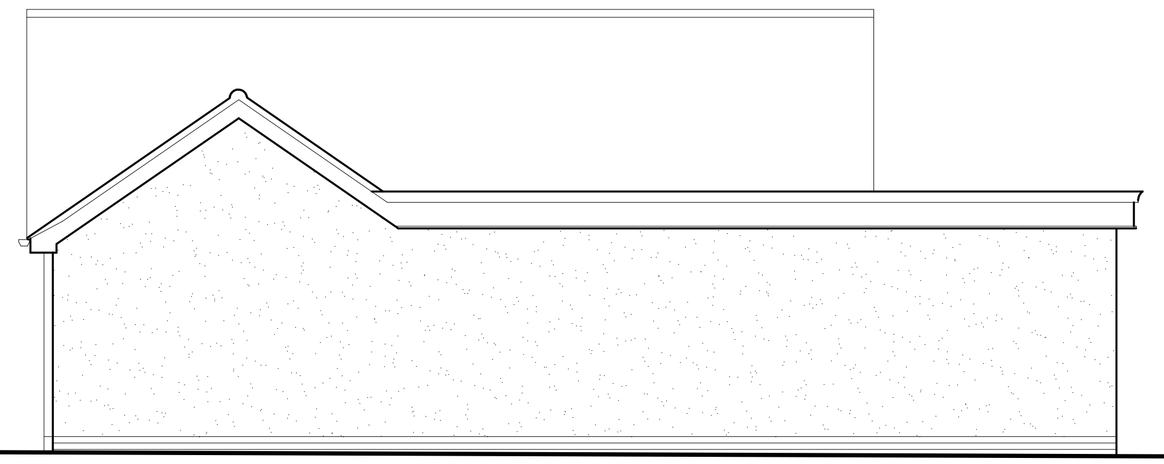

PROPOSED SIDE ELEVATION



EXISTING REAR ELEVATION

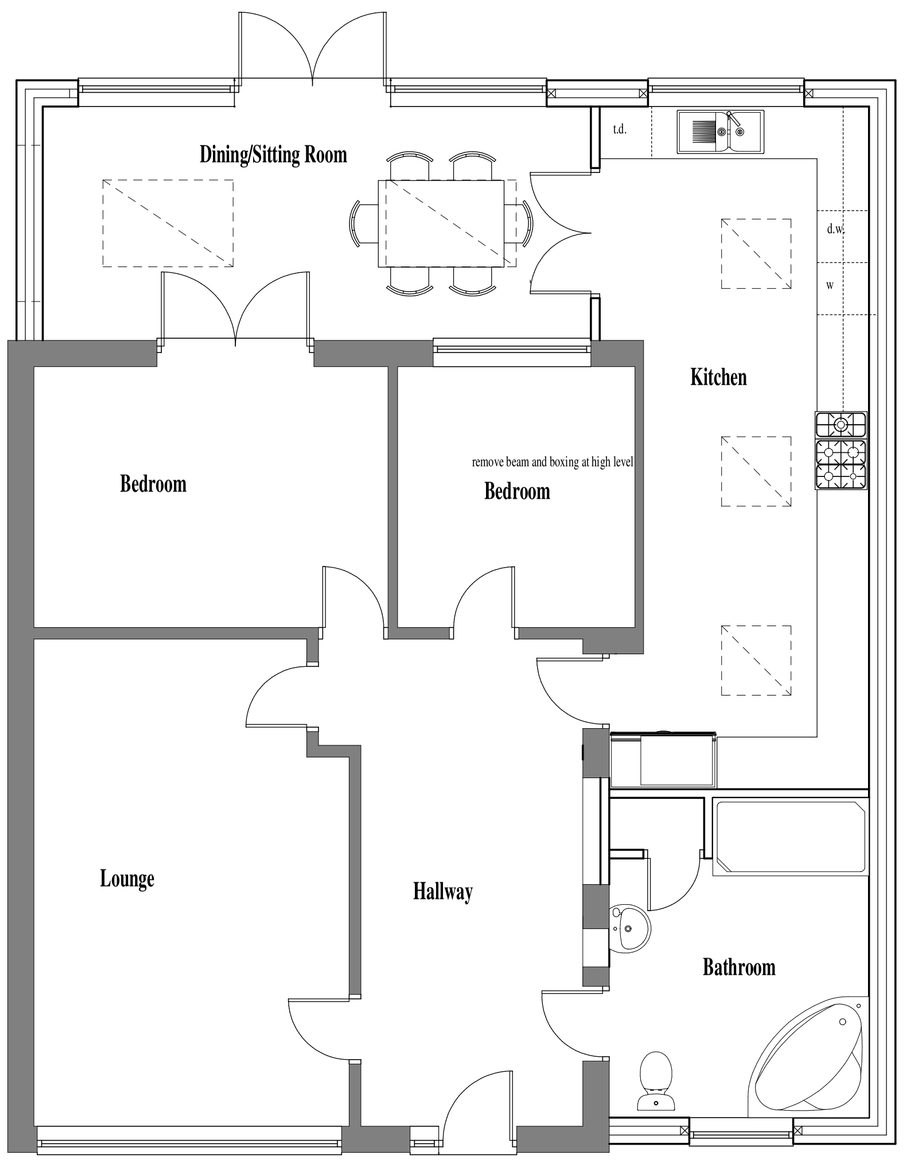

PROPOSED GROUND FLOOR PLAN



PROPOSED SIDE ELEVATION



LOCATION PLAN 1:1250

Ordnance Survey, (c) Crown Copyright 2016. All rights reserved. Licence number 100022432

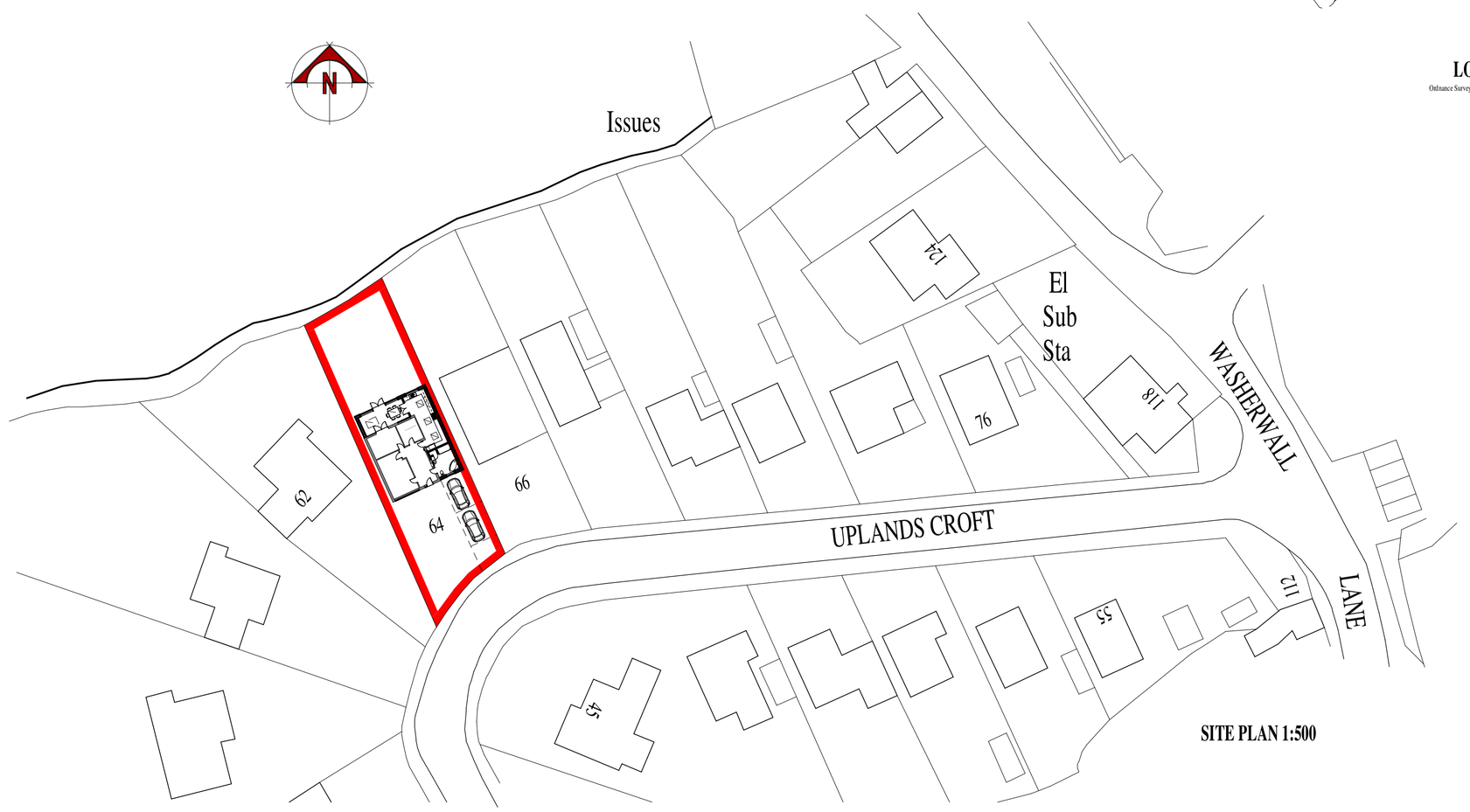

SITE PLAN 1:500

Building Design

CIAT Registered Practice

TITLE

PROPOSED ALTERATIONS AND EXTENSIONS AT
64 UPLANDS CROFT
WERRINGTON
STAFFORDSHIRE
ST9 0LF

CLIENT

MR & MRS. M. LEIGH

DRAWING NO.

PLANNING 1

SCALE
1:50

DATE
DECEMBER 2016

B. BLAKEMAN CIAT
15A, WHITMORE ROAD, NEWCASTLE,
STAFFORDSHIRE. ST5 3LY
TEL/FAX 01782 632911