










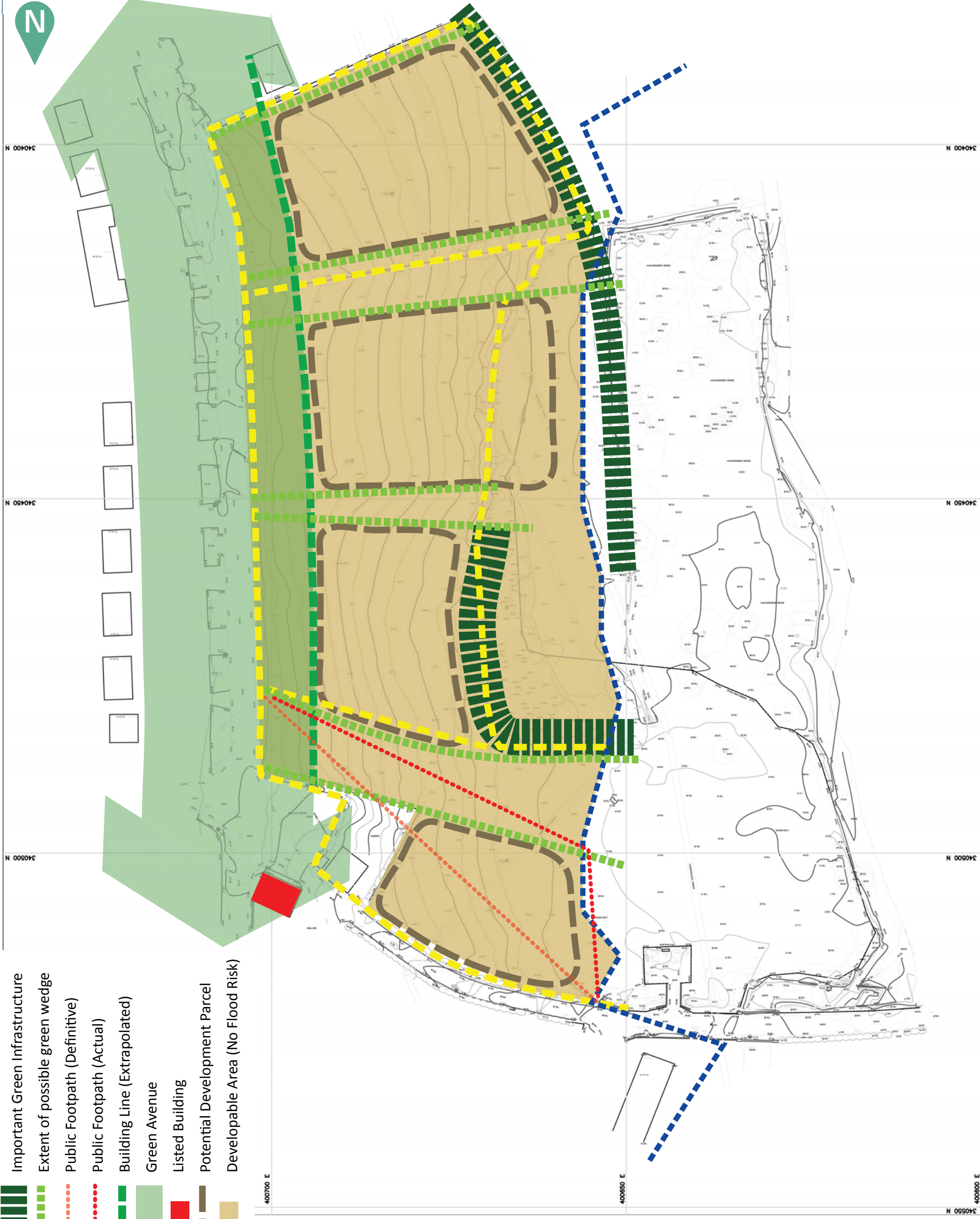


-  1901 Field Pattern
-  Flood Risk Boundary
-  Important Green Infrastructure
-  Extent of possible green wedge
-  Public Footpath (Definitive)
-  Public Footpath (Actual)
-  Building Line (Extrapolated)
-  Green Avenue
-  Listed Building
-  Potential Development Parcel
-  Developable Area (No Flood Risk)



Notes:

This drawing is based on the topographical survey undertaken by RJP Limited (Sept 2012)

This drawing is for planning application purposes only and should not be used for any other purpose.



Project Title
CHEADLE ROAD, UPPER TEAN

BPUD Job No.
15-013

Client
MR R. COATES

Drawing Number
15-013-P-003

Revision
REV -

Drawing Title
BROAD DESIGN PRINCIPLES

Scale
1:1000 @ A3

Date
18/06/15