














Notes.

1. Do not scale off this drawing. Tree canopies are symbolic; only and are representative of the average spread; this may not represent the true outline. Note that the tree stem may not sit centrally to canopy. The stem is not shown to scale - see schedule.
2. The original of this drawing was produced in colour - a monochrome copy should not be relied upon.

Rev:	Date:	Status/Amendments:	By:
------	-------	--------------------	-----

Key:

- | | |
|---|------------------------------------|
|  | Category A Tree |
|  | Category B Tree |
|  | Category C Tree |
|  | Category U Tree |
|  | Branch Spread |
|  | Tree to be Removed |
|  | Root Protection Area (RPA) |
|  | First Significant Branch Direction |
|  | Root Protective Barrier |
|  | Special Measures |
|  | Tree Shadow |

GROWING SINCE • 1960

TREE HERITAGE

Tree Heritage Ltd, 100 North Street,
Leek, Staffordshire, ST13 8DQ

Telephone: 01538 384019
treeheritage.co.uk • info@treeheritage.co.uk

Client

Mr P Webb

Project:

Wyndene, Leek Road, Longsdon, ST9 9QF

Drawing Title

Arboricultural Implications Assessment

Scale: 1:200	Paper Size: A1	Date Created: 12/12/16
Drawing Number: THL-0464		Drawing Revision: 1