All Dimensions & Levels to be checked and verified by the contractor prior to works commencing. Do not scale this drawing

Any errors to be reported to the Architect immediately

The copyright of this drawing and design is vested in the Architect and must not be copied or reproduced without written consent



south elevation to access road



east elevation
to meadow drive

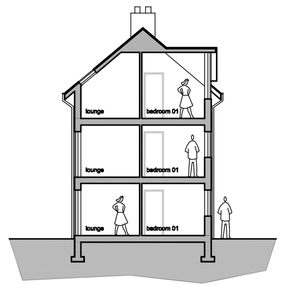

cross section



north elevation to gardens/parking



west elevation

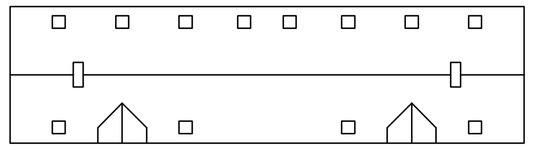

roof plan

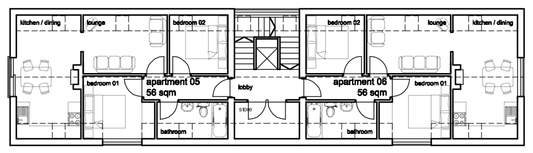

second floor plan

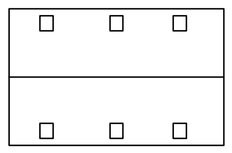

roof plan

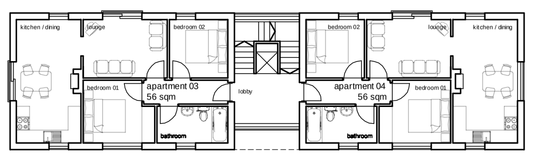

first floor plan

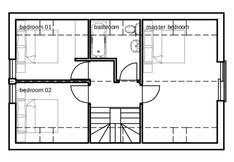

first floor plan

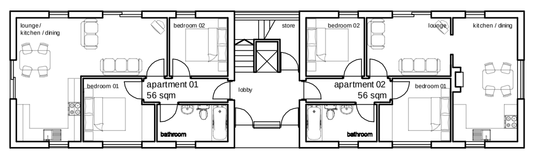

ground floor plan

block b 6 no. apartments

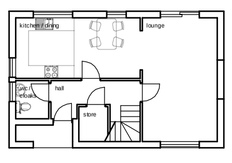

ground floor plan

block c dormer bungalow (variant)



rear elevation to garden

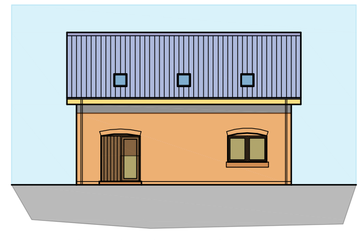

front elevation to road

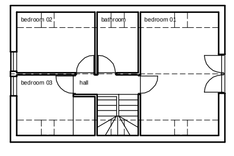

first floor plan

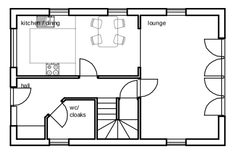

ground floor plan

block c dormer bungalow



west elevation to road

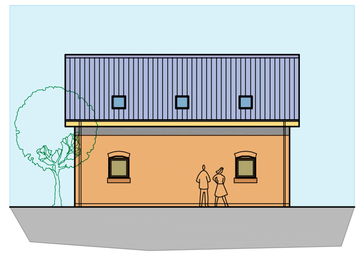

south elevation

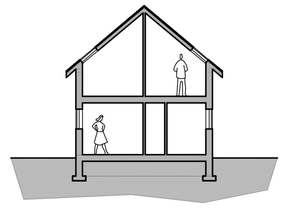

cross section

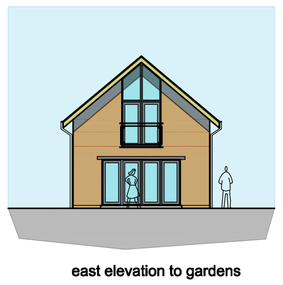

east elevation to gardens

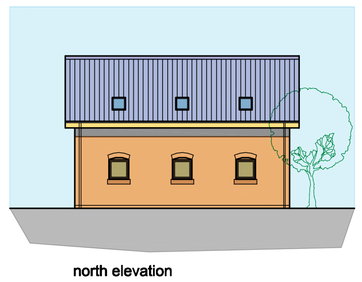

north elevation



front elevation to road



side elevation



rear elevation to gardens

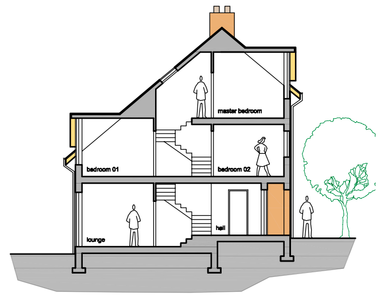

cross section

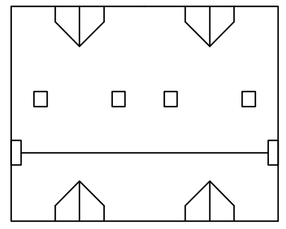

roof plan

second floor plan

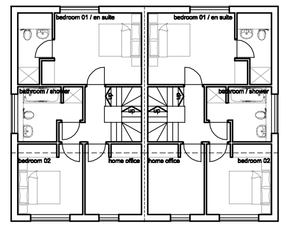

first floor plan

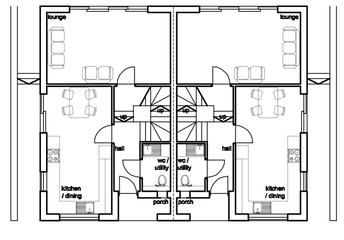

ground floor plan

block e semi detached town houses



front elevation to road



side elevation

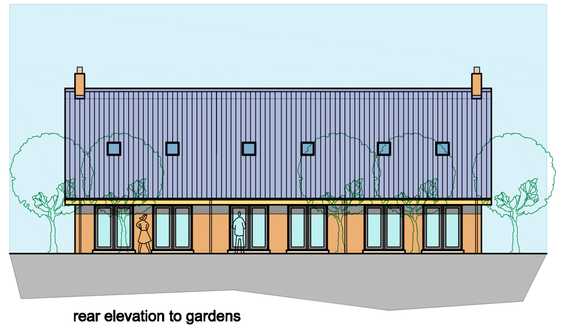

rear elevation to gardens

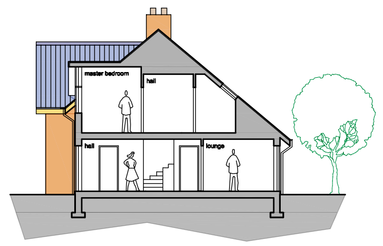

cross section

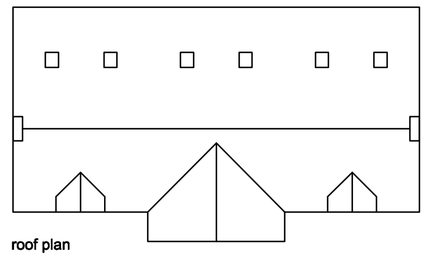

roof plan

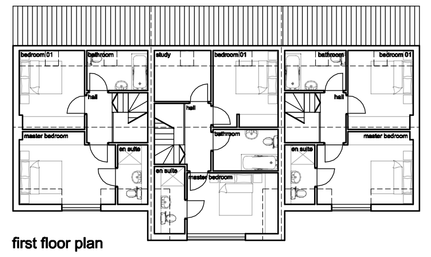

first floor plan

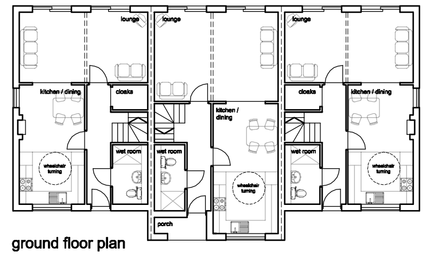

ground floor plan

block d alms-style dormer bungalows

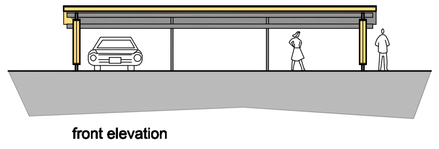

front elevation

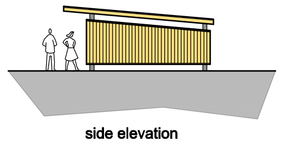

side elevation

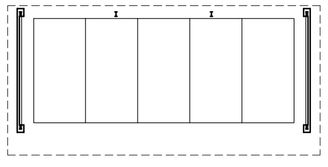

layout

block f vehicle shelter

rev.	comment	date
A	Block e revised following meeting with GB (Conservation) on 19/03/08.	28/03/08
B	Block e revised.	26/05/08

drawing
0550:07B

client
JP PROPERTIES

project
REDEVELOPMENT OF HURST'S YARD AND ADJOINING LAND

location
BANK STREET, CHEADLE

title
BLOCKS B, C, D, E AND F
PLANS AND ELEVATIONS

issue
PLANNING

scale
1:200 @ A1

TarpeyWoodfineArchitects

10 king street newcastle under lyme staffordshire ST5 1EL
Tel: 01782 632680 Fax: 01782 71277